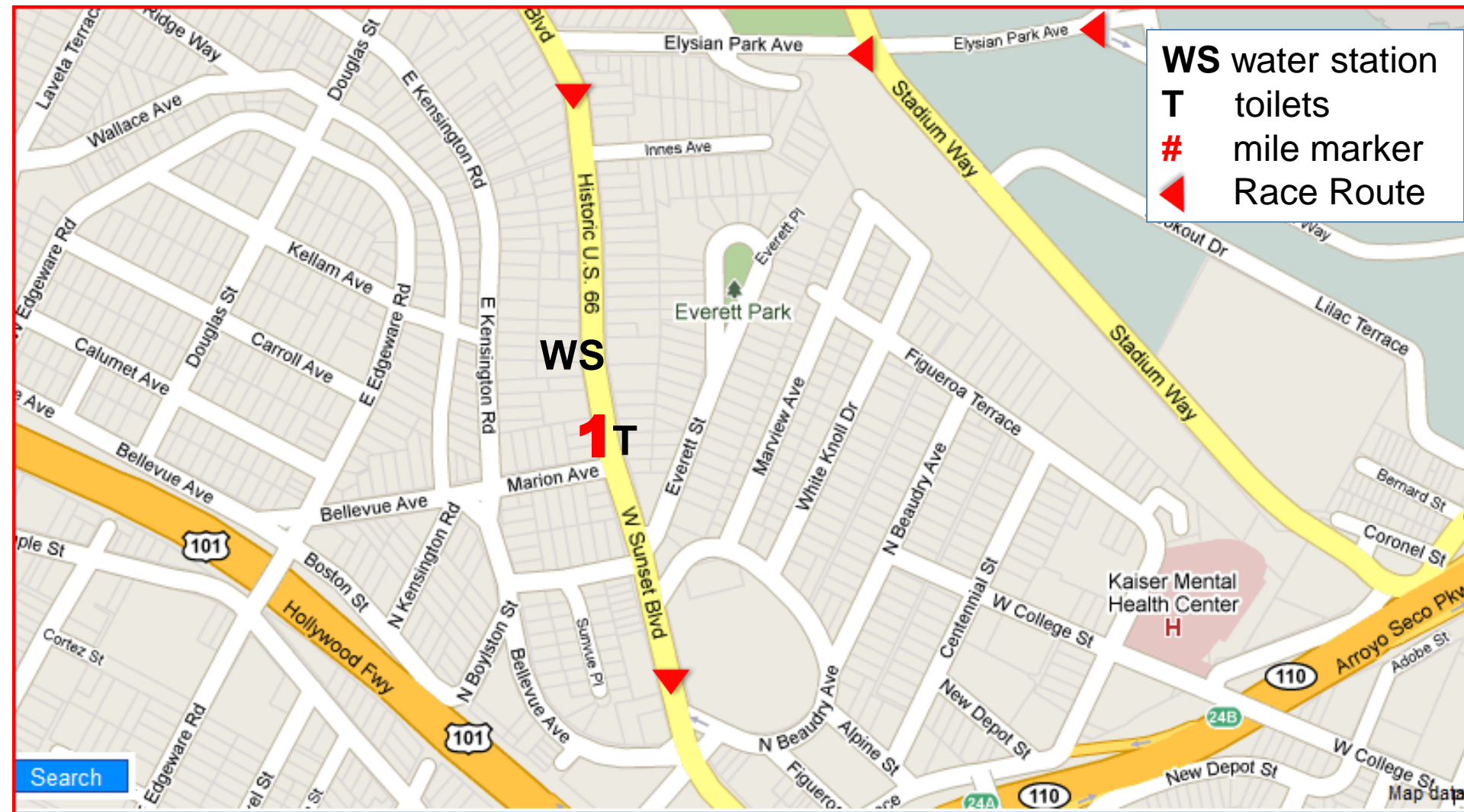




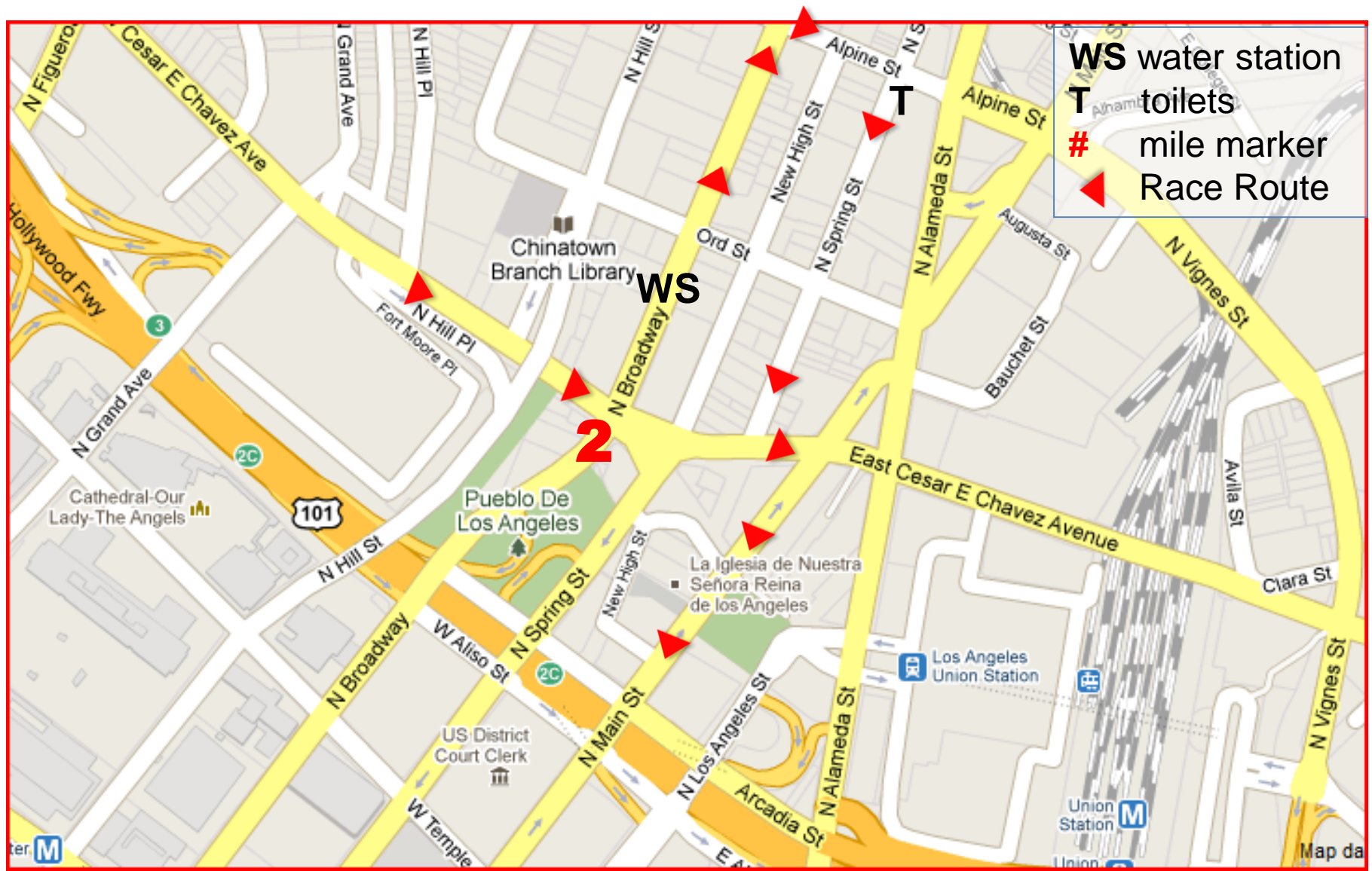
Water Station / Medical Station / Down-
Drop Runner Location Map

Updated 12/21/2015

Mile 1 – Sunset, N. of Marion



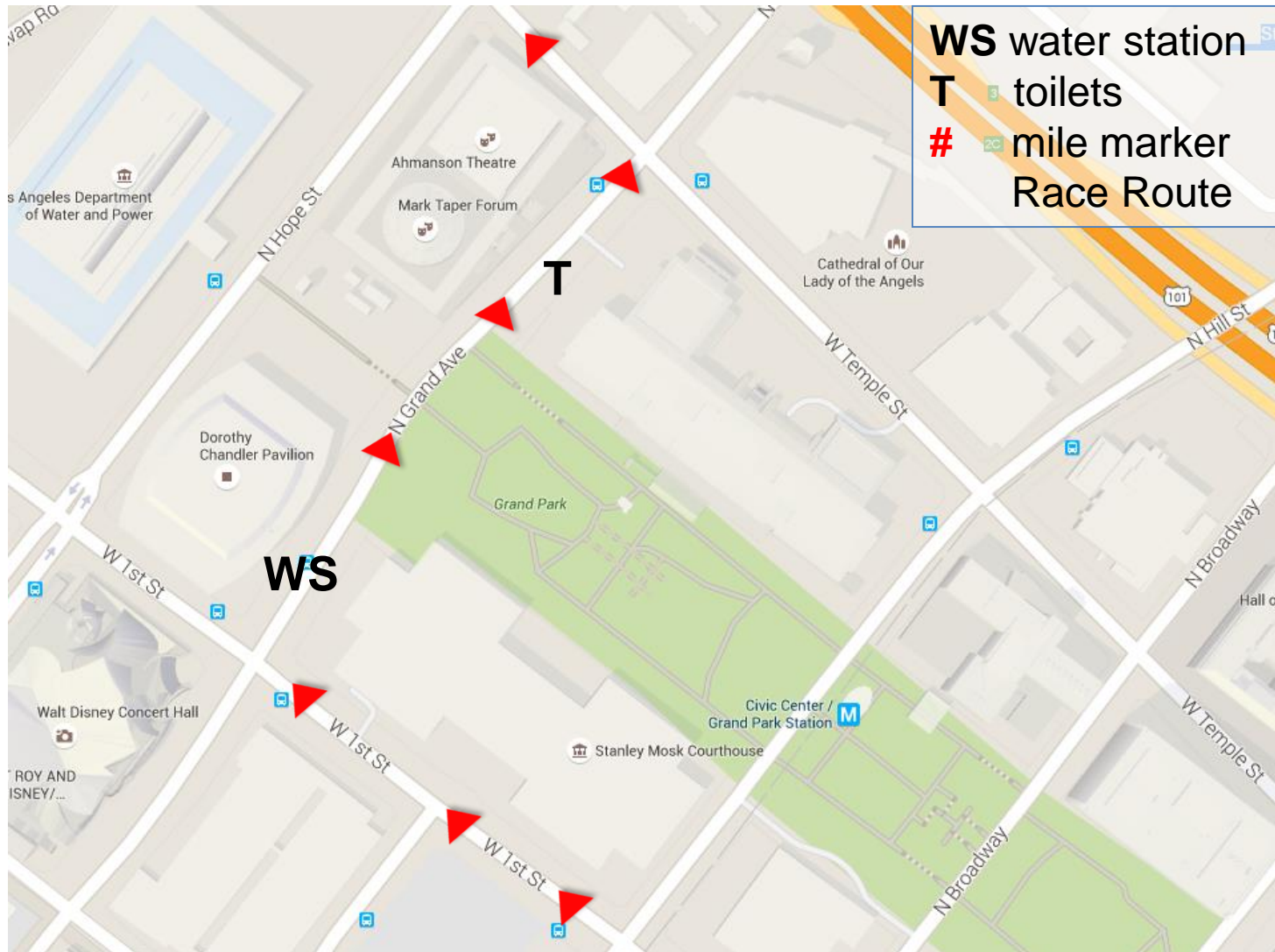
Mile 2 – Broadway, N. of Cesar Chavez



Mile 3 – 1st Street between Los Angeles St and San Pedro



Mile 4 – Grand Ave, between 1st and Temple



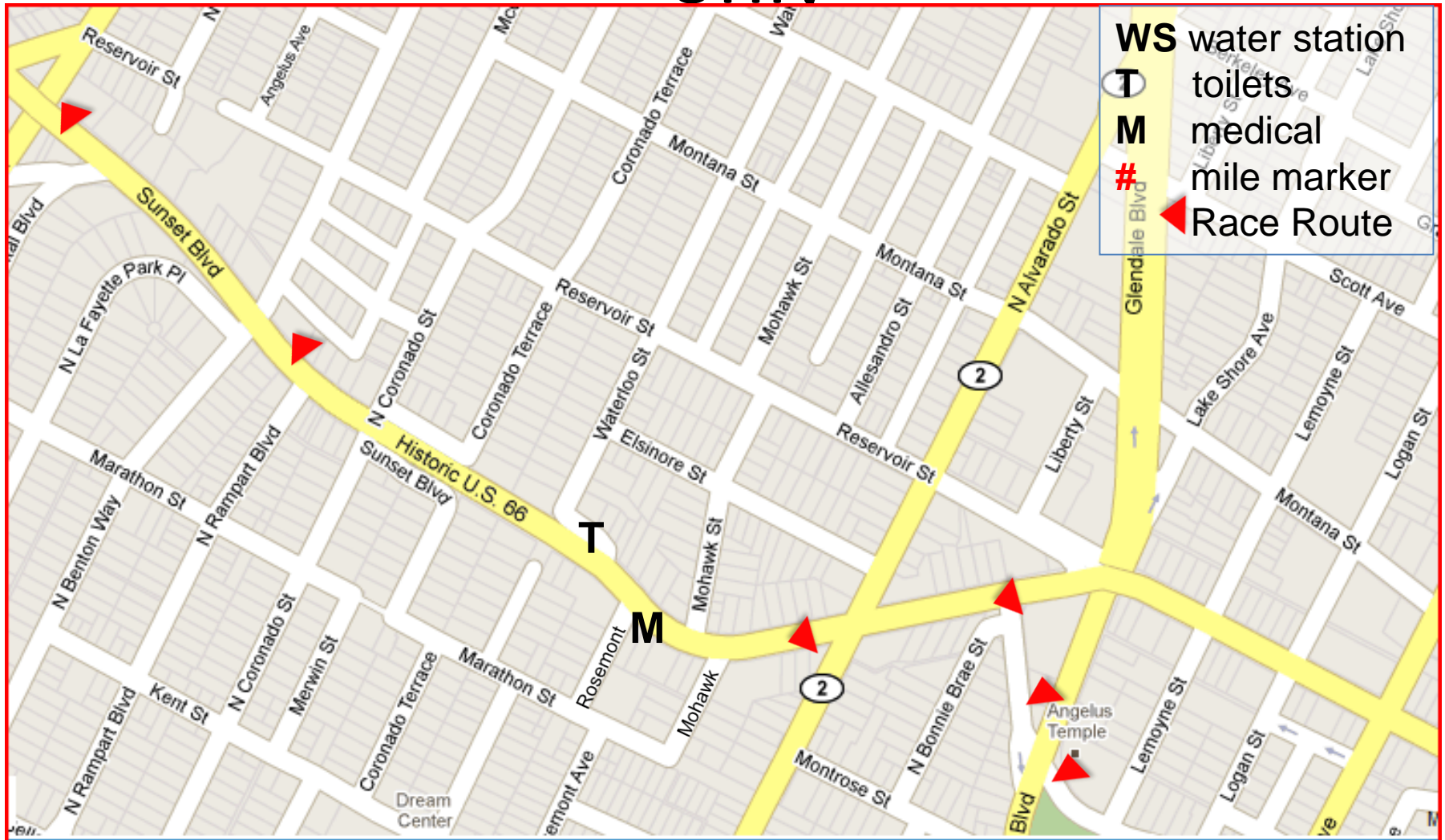
Glendale Blvd, just south of
staircase at Kent St
@811 Glendale Blvd



Mile Marker 5: On Temple, R side, at power pole, SE corner of Victor St.

Mile Marker 6: On Glendale Blvd, R side across from #831/837 and 36yds before Santa Ynez St.

Mile 6 – No Water Station, Medical only

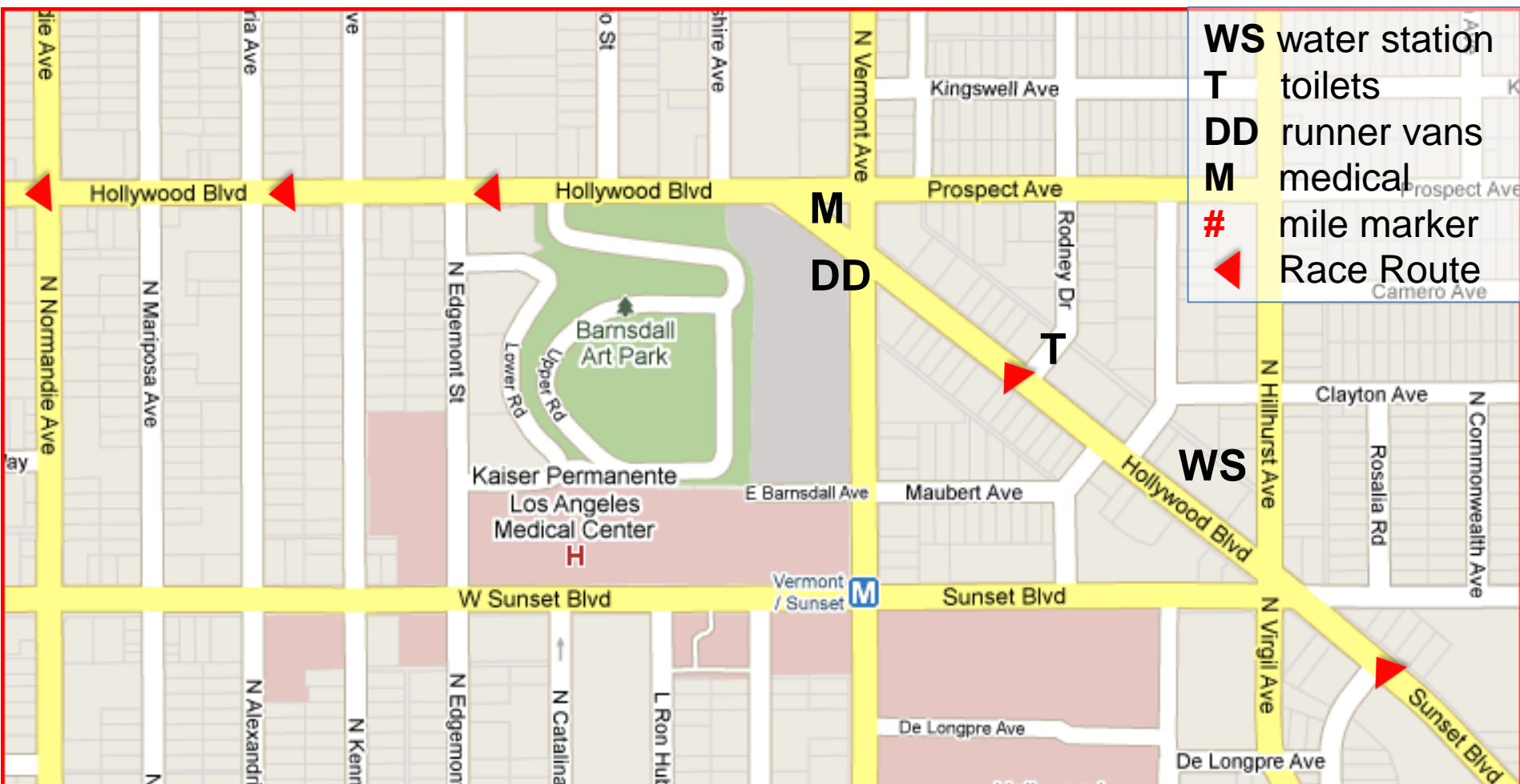


Mile Marker 6: On Glendale Blvd, R side across from #831/837 and 36yds before Santa Ynez St.

Mile 7 – Sunset and Vendome

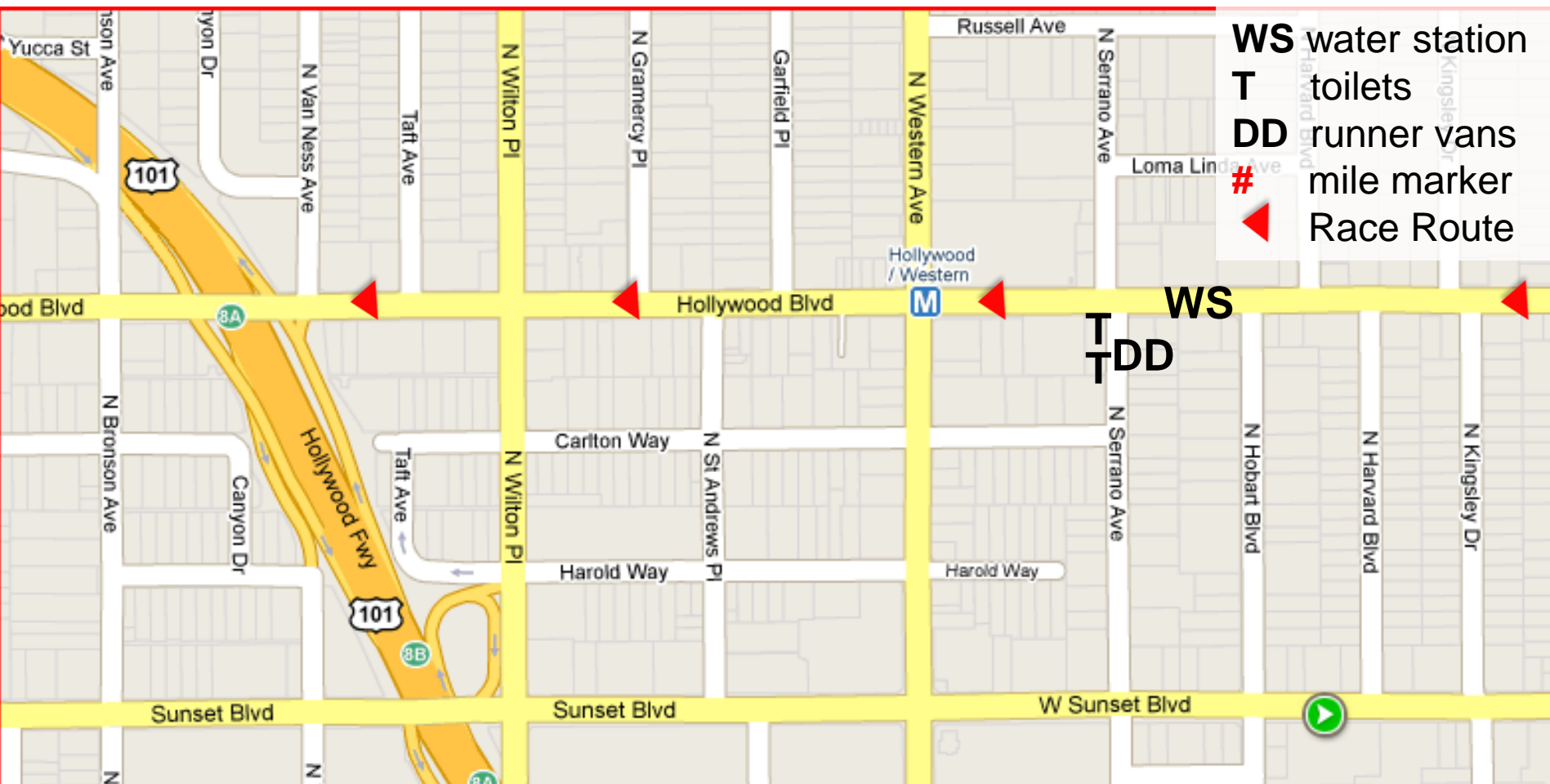


Mile 8 – Hollywood and Virgil



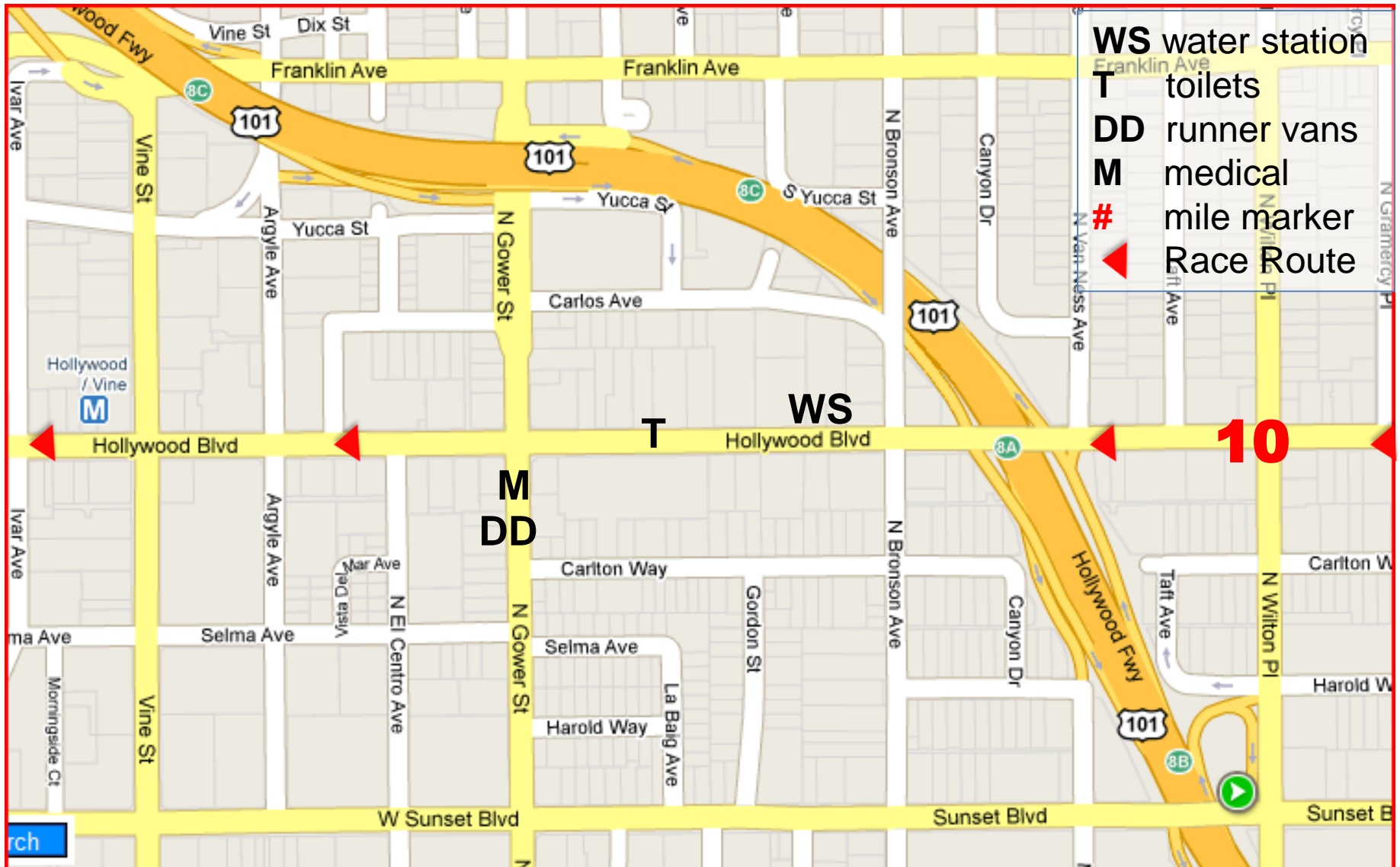
Mile Marker 8: On Sunset Blvd, R side across from #4220

Mile 9 – Hollywood and Hobart

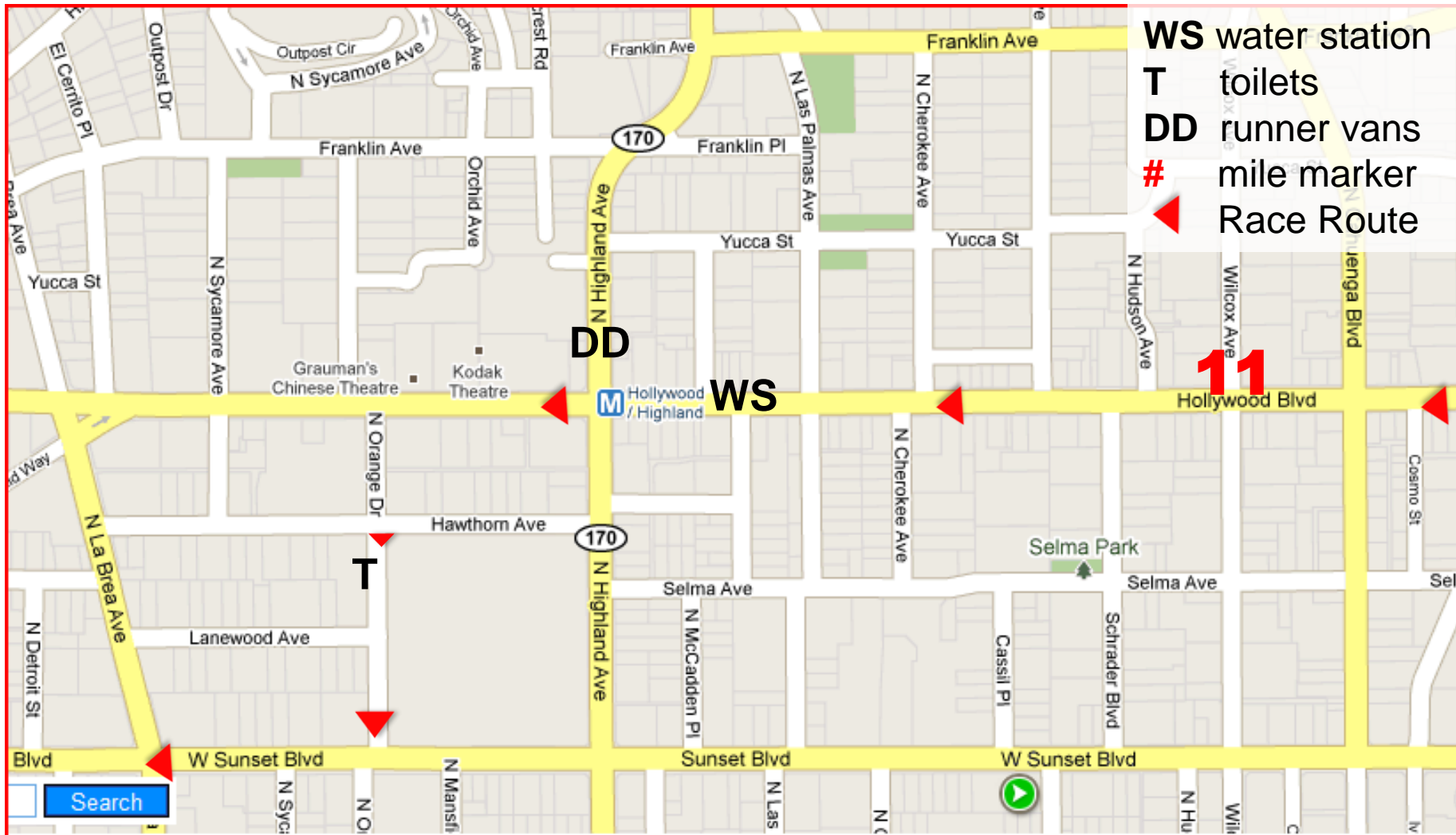


Mile Marker 9: On Hollywood Blvd, R side @ light pole, NW corner of Edgemont St

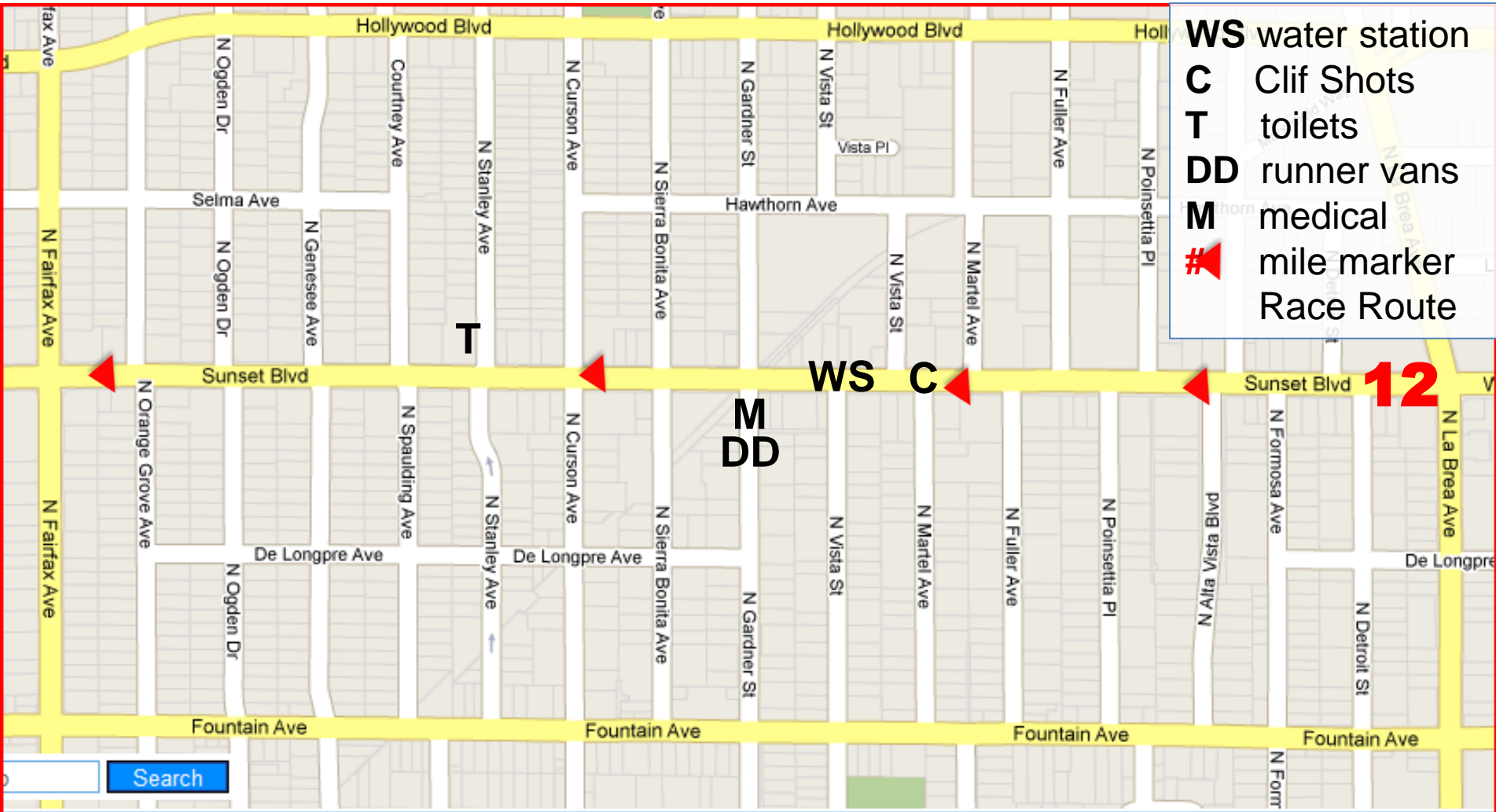
Mile 10 – Hollywood & Bronson



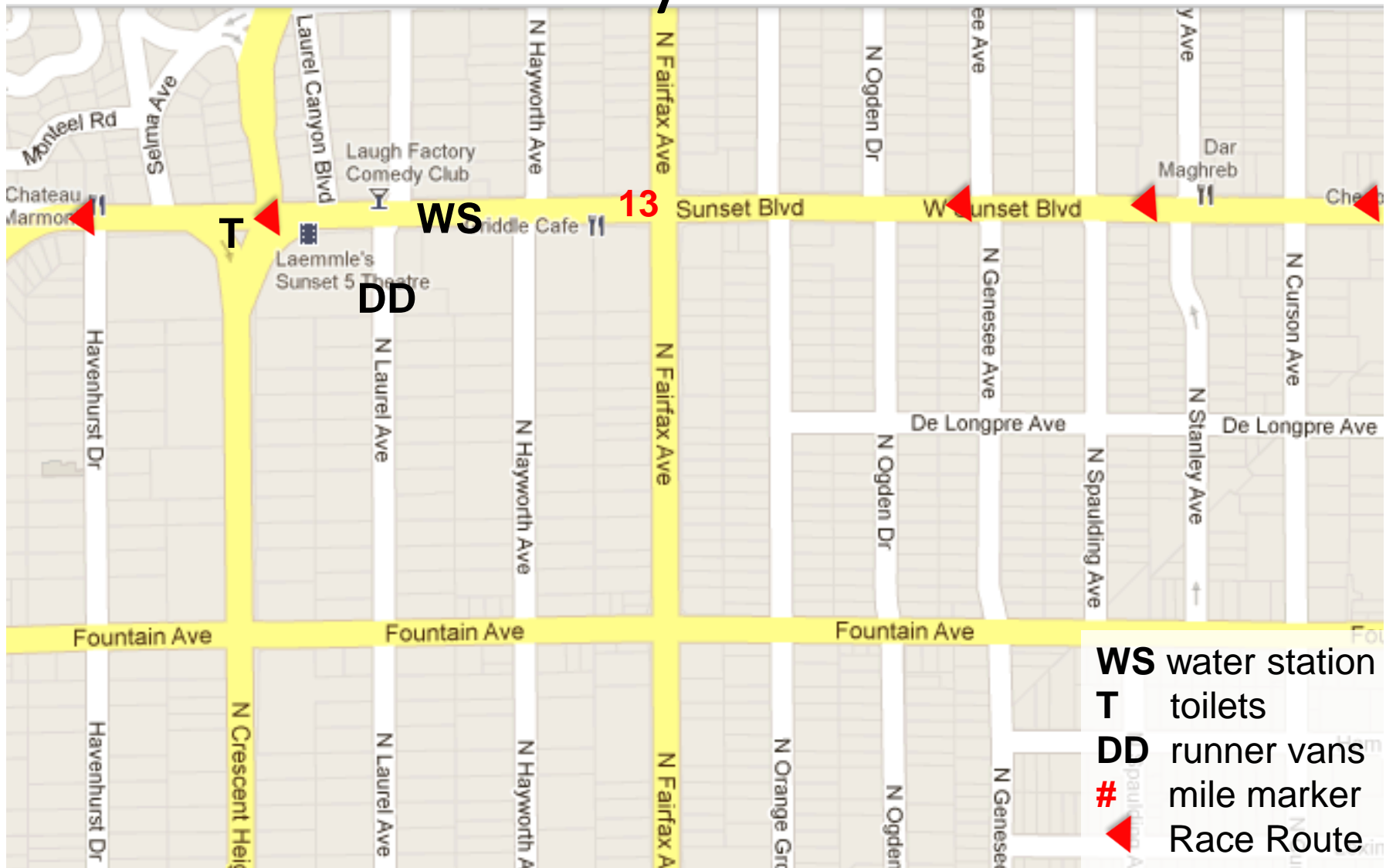
Mile 11 – Hollywood & Highland



Mile 12 – Sunset and Vista

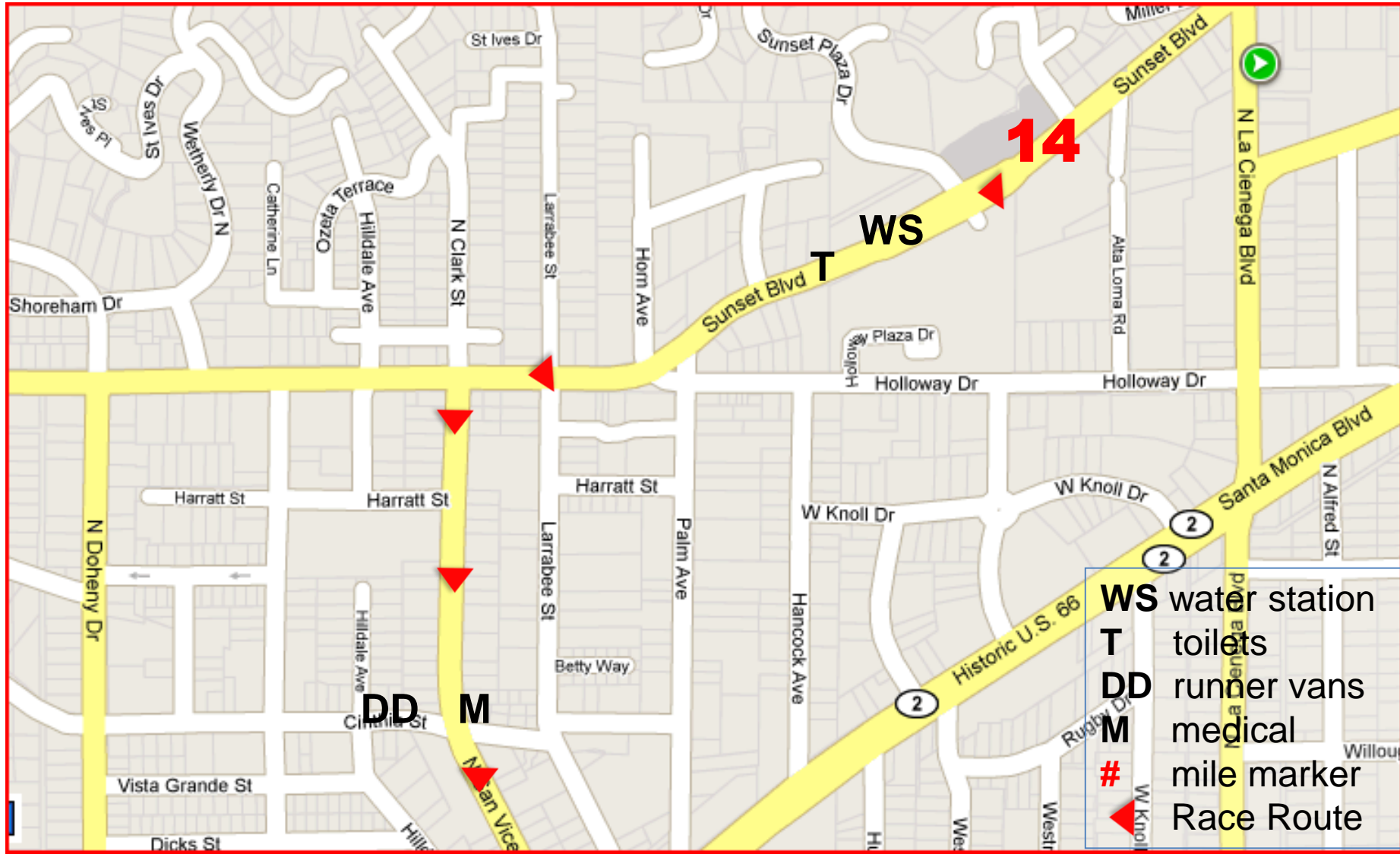


Mile 13 – Sunset, btwn N Laurel and N Hayworth

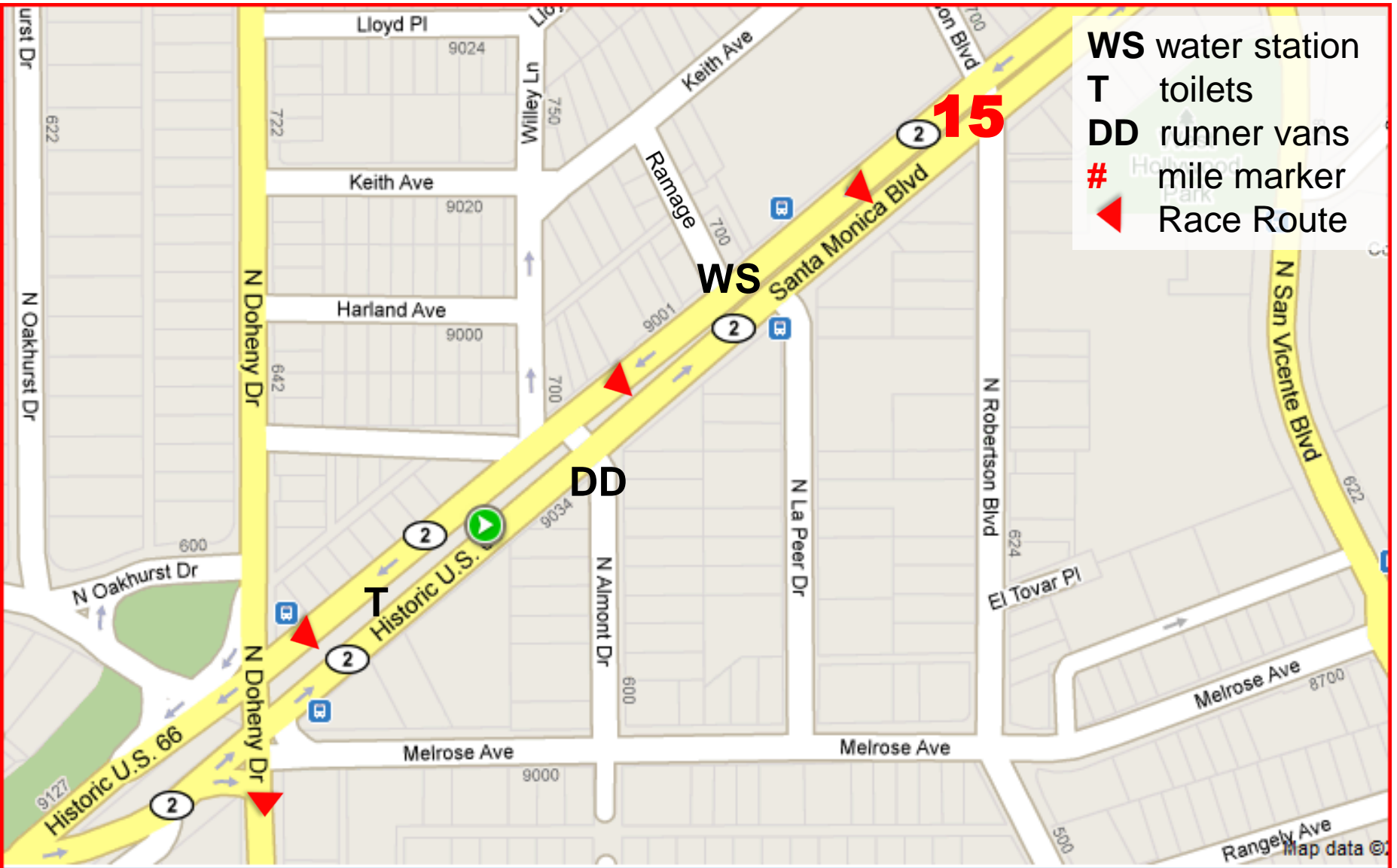


Mile Marker 13: On Sunset Bl, R side, @ 1st wood power pole (#23605M) W of Fairfax

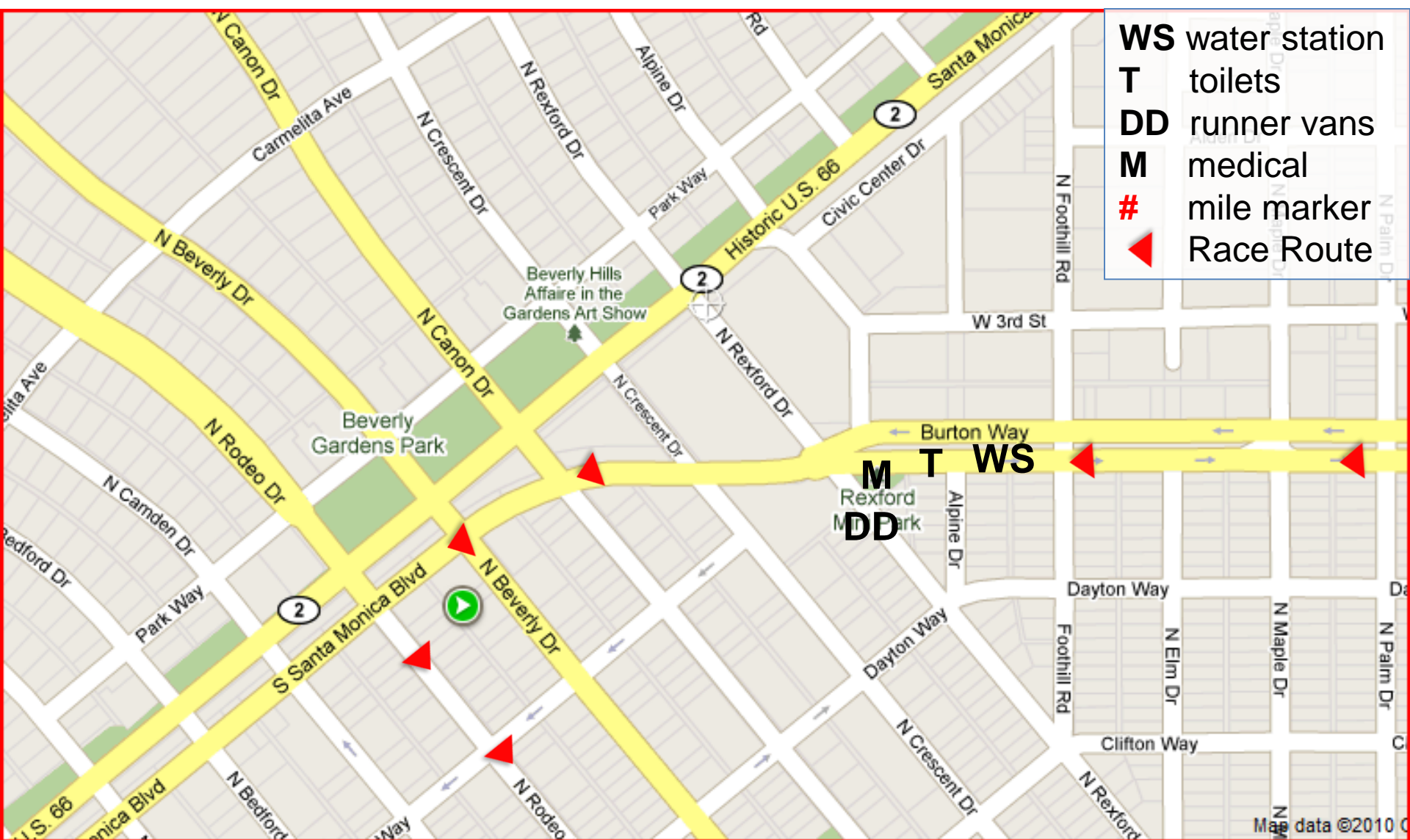
Mile 14 – Sunset & Sunset Plaza




Mile 15 – SM Blvd & Ramage



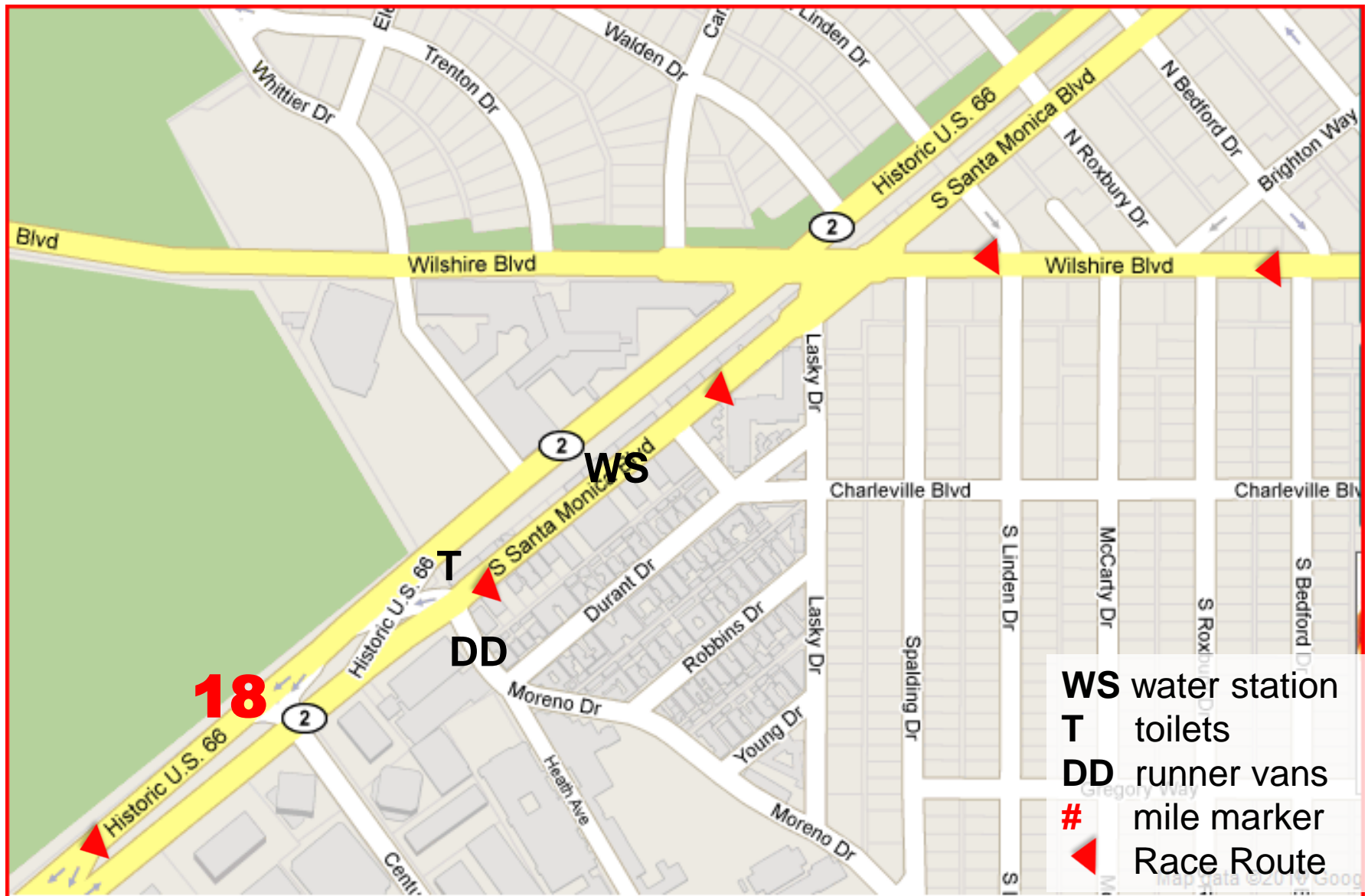
Mile 16 – Burton Way & Foothill



WS water station
T toilets
DD runner vans
M medical
mile marker
 Race Route

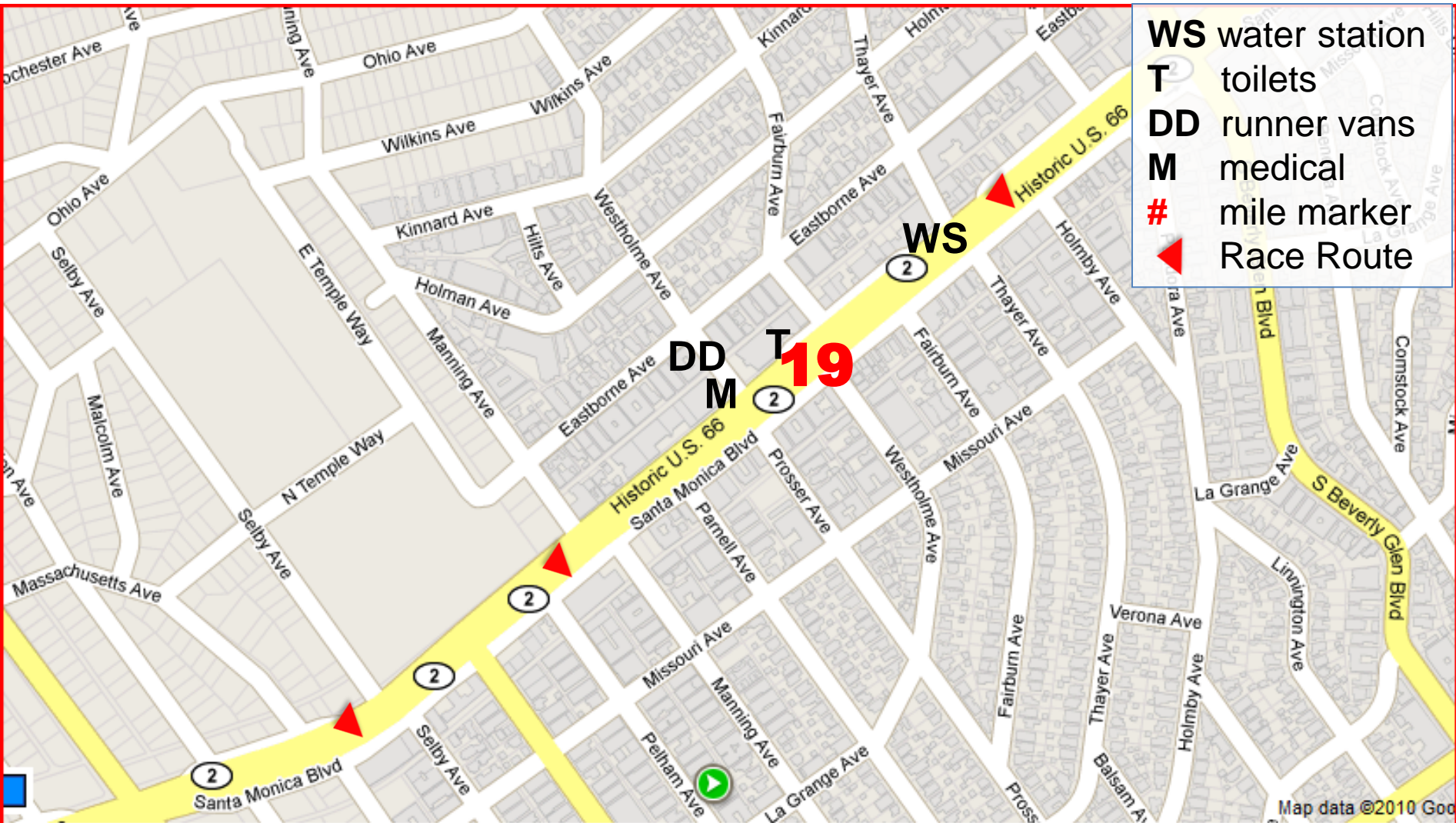
Mile Marker 16: On Burton Wy., E-bound @ alleyway-just past Oakhurst, near LADWP water marker

Mile 17 – Little SM & Charleville



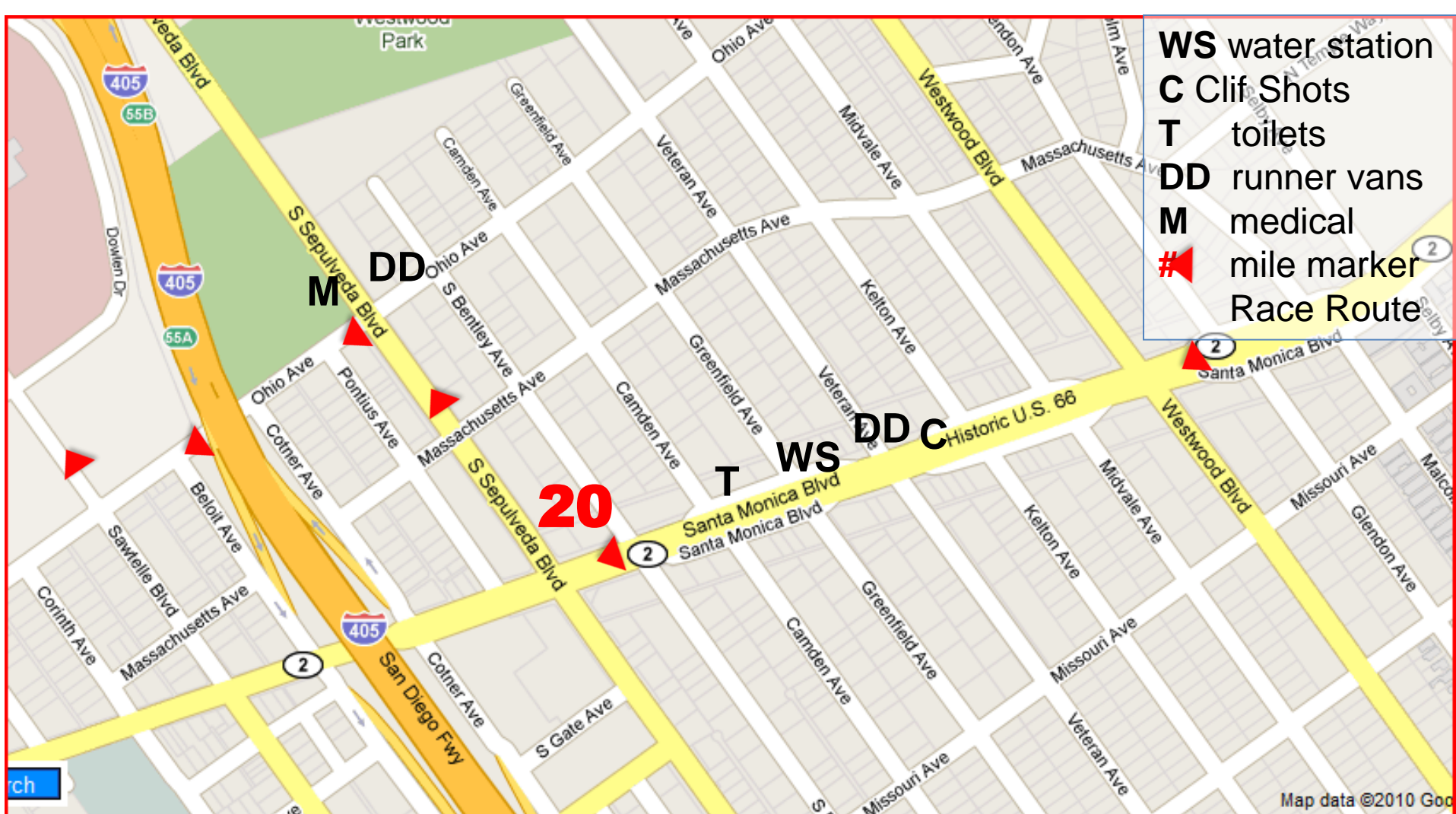
Mile Marker 17: On Rodeo Dr., R side @ SW corner, Dayton Wy

Mile 18 – SM Blvd & Thayer



Mile Marker 18: On Big Santa Monica Bl., w-bound, R side, 4yds before light pole, w. side of Cent. Park E.

Mile 19 – SM Blvd & Kelton





Mile Marker 19: On Santa Monica Bl, w-bound, R side in Metro Stop Zone, 18yd. W. of Westholme Ave.

Mile 20 – 1260 S Sepulveda (south of Wilshire)

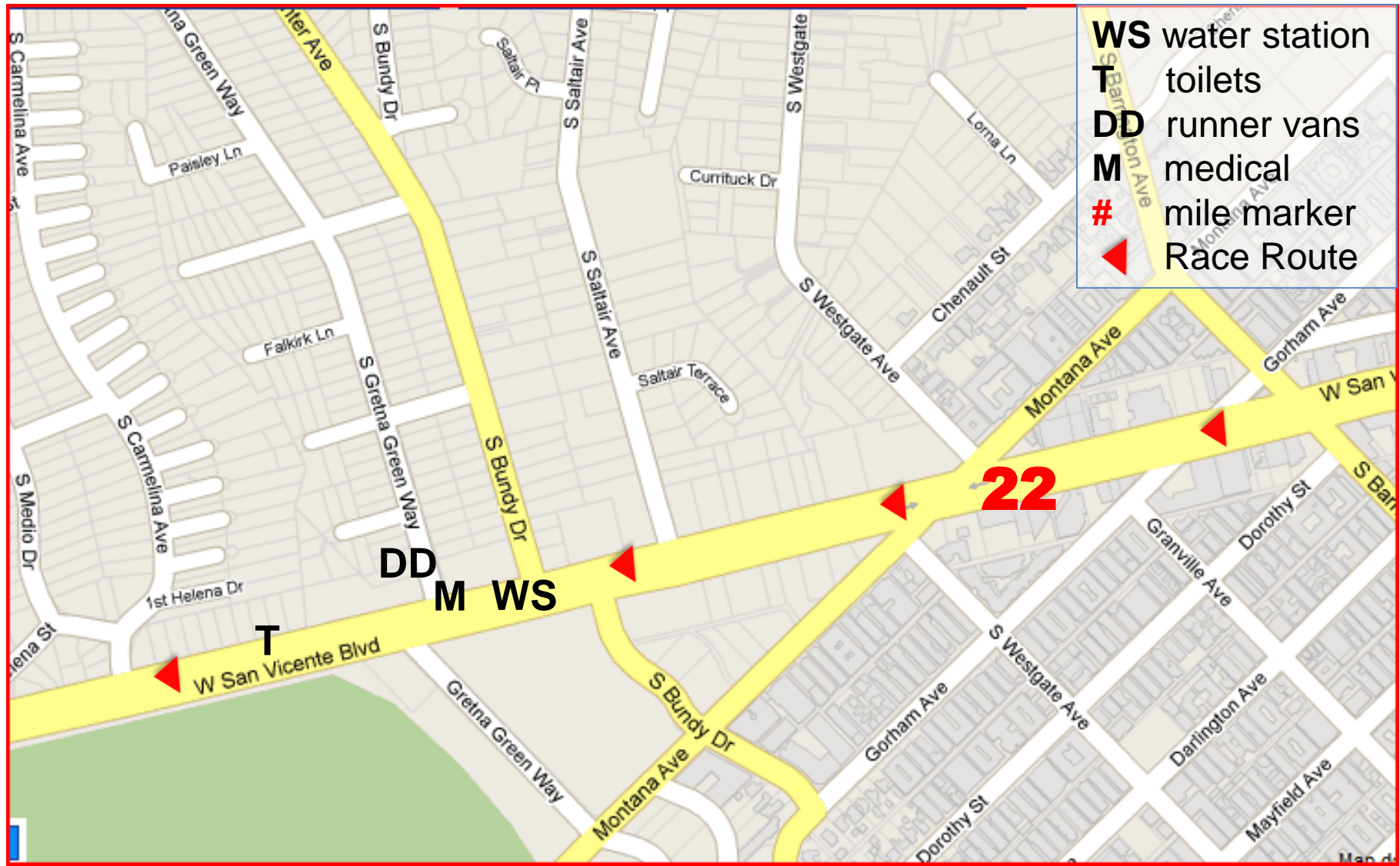


Mile 21 – No Water Station(need map of mile marker)

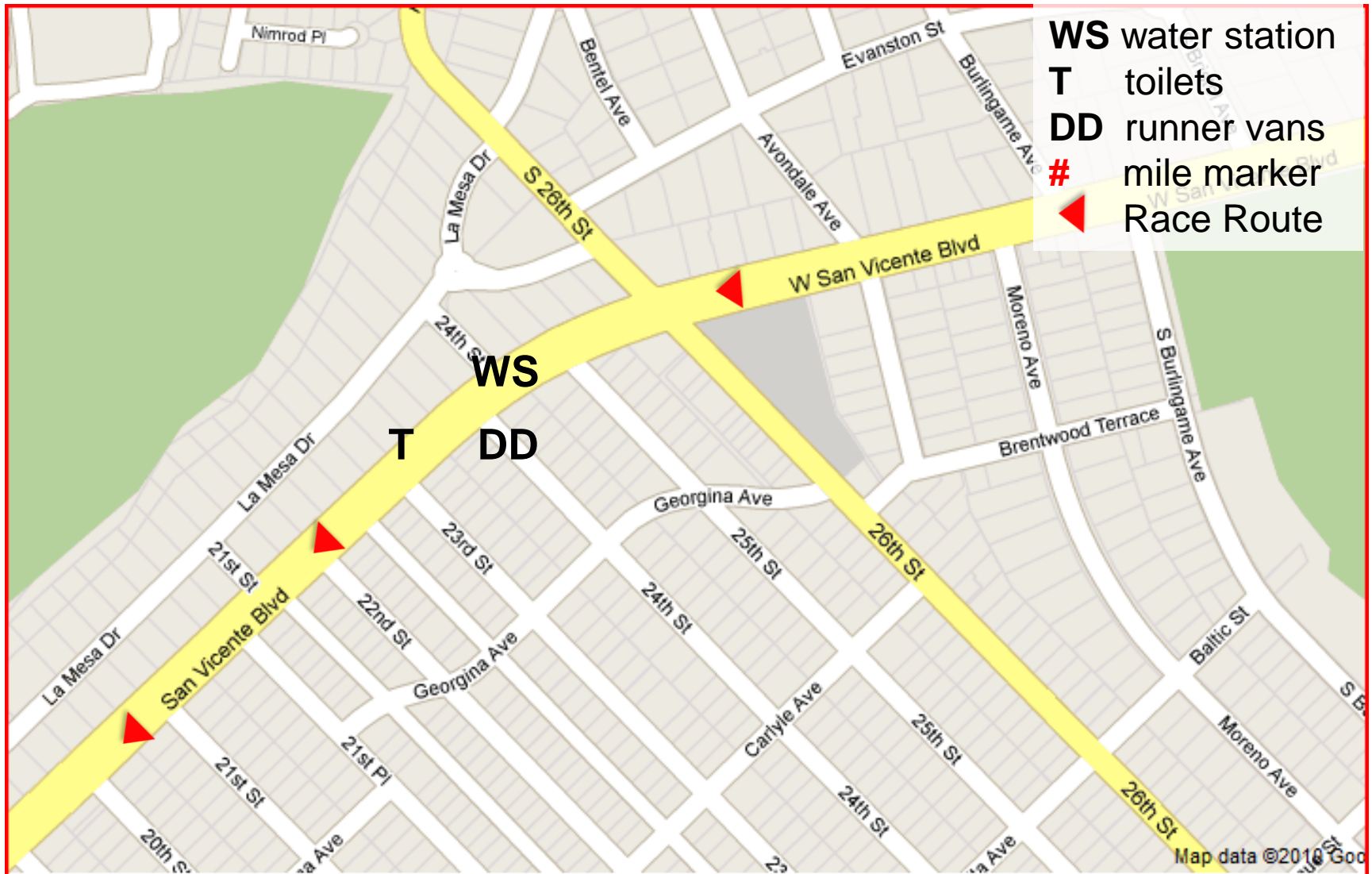
WS water station
T toilets
DD runner vans
mile marker
 Race Route



Mile 22 – San Vicente & Bundy



Mile 23 – San Vicente & 25th



Mile Marker 23: On San Vicente e-bound, just past Bristol Ave, 5'-0" past pole (#38902M)

Mile 24 – San Vicente, west of 14th



Mile Marker 24: On San Vicente E-bound, SW corner at 18th St.

Mile 25 – Ocean & Marguerita



Mile Marker 25: On San Vicente E-bound, 10 yds W of entrance for #516.