

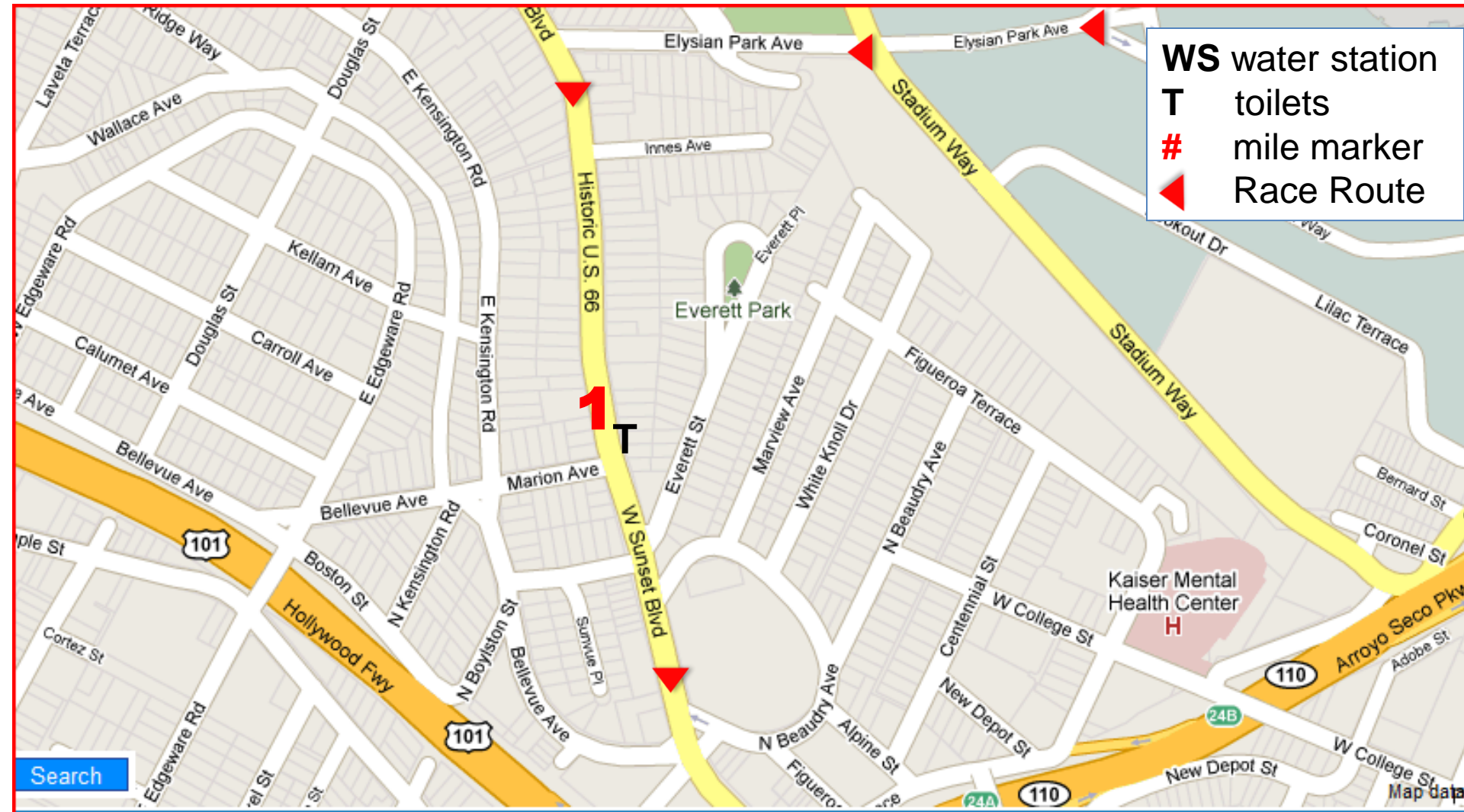


Water Station / Medical Station / Down-  
Drop Runner Location Map

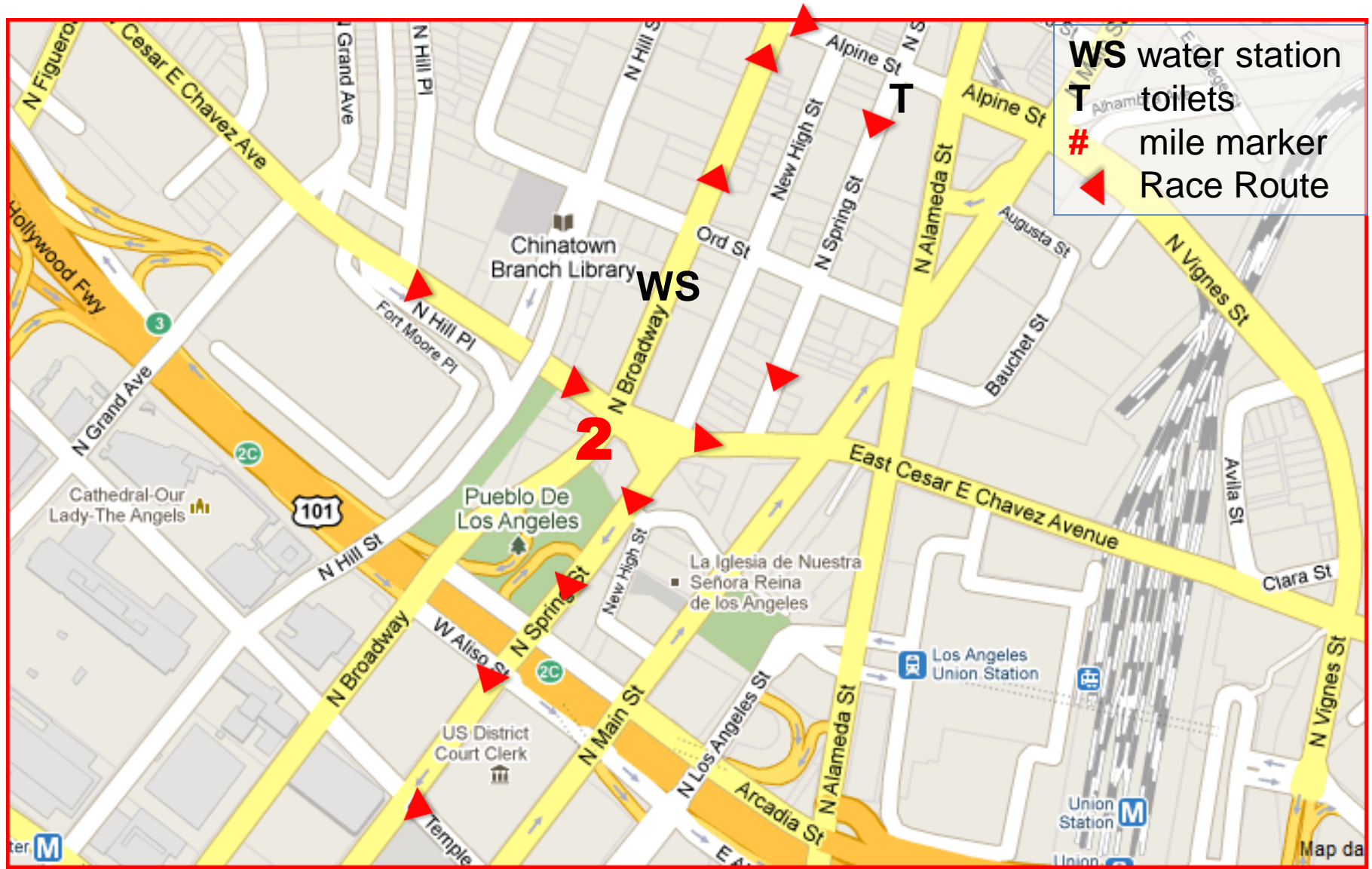
Updated 1/31/2017

# Mile 1 – Sunset, N. of Marion

(Toilets only at this location)

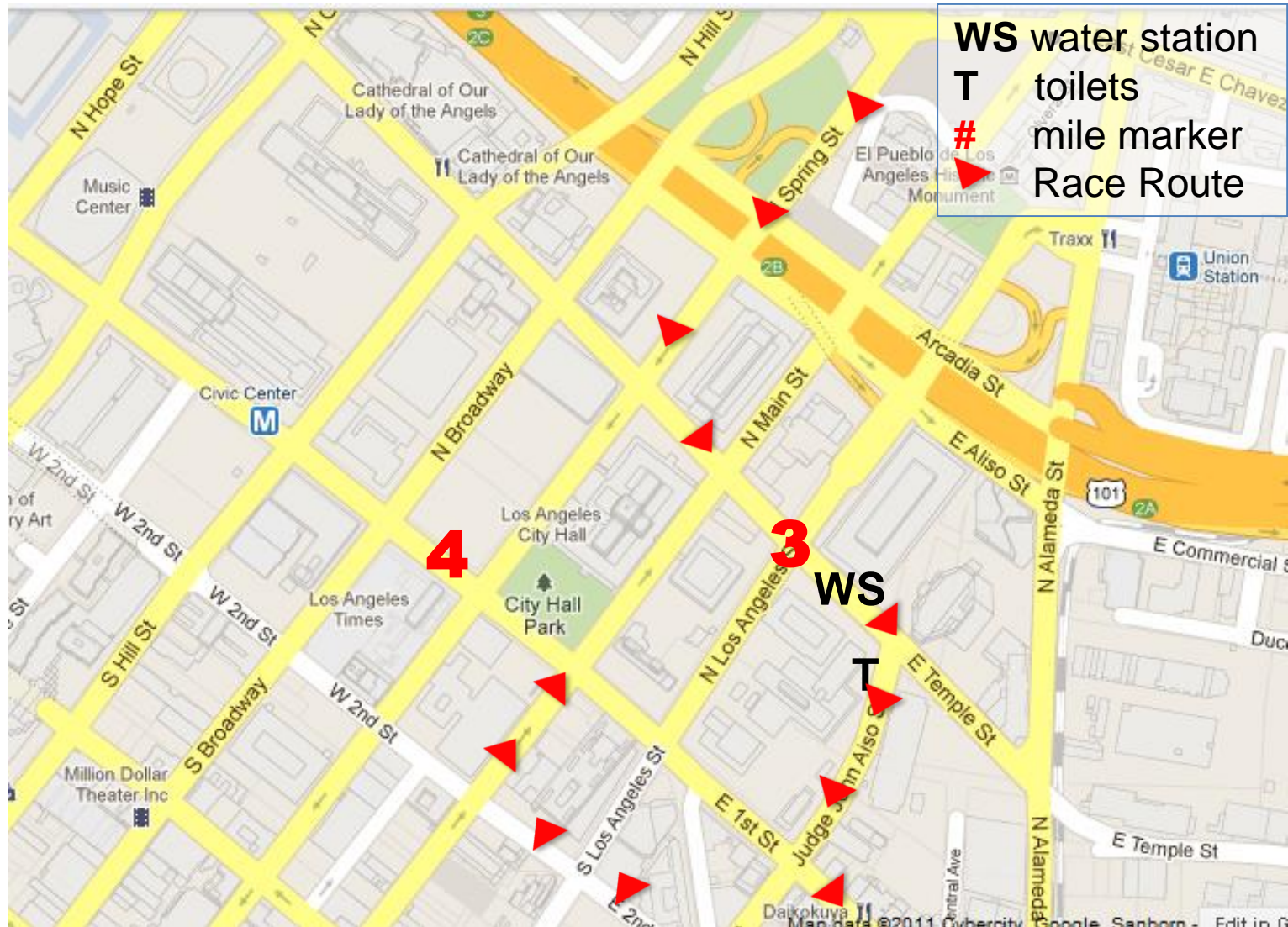


# Mile 2 – Broadway, N. of Cesar Chavez

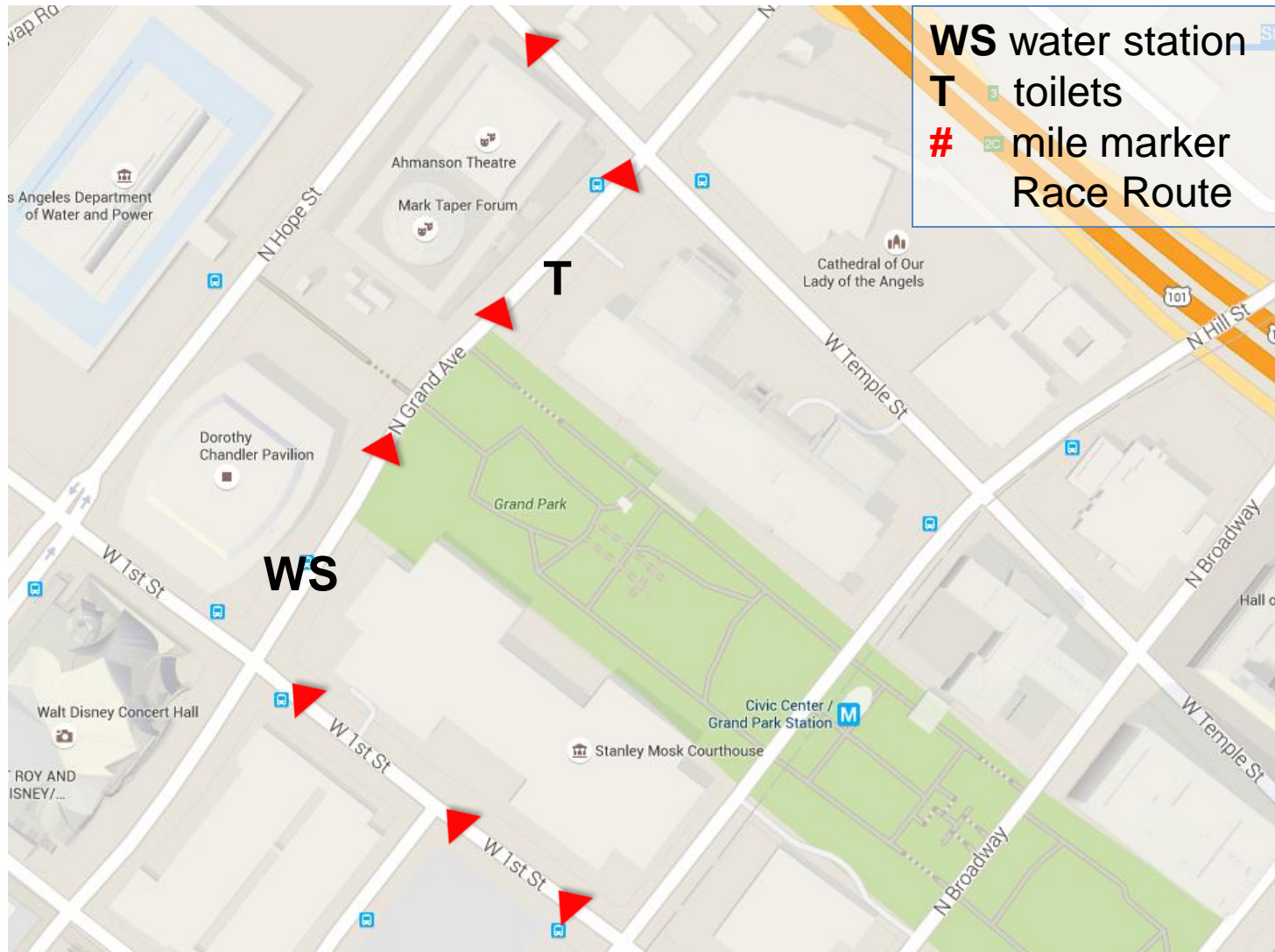




# Mile 3 – Temple St between Los Angeles St and Judge John Aiso



# Mile 4 – Grand Ave, between 1<sup>st</sup> and Temple





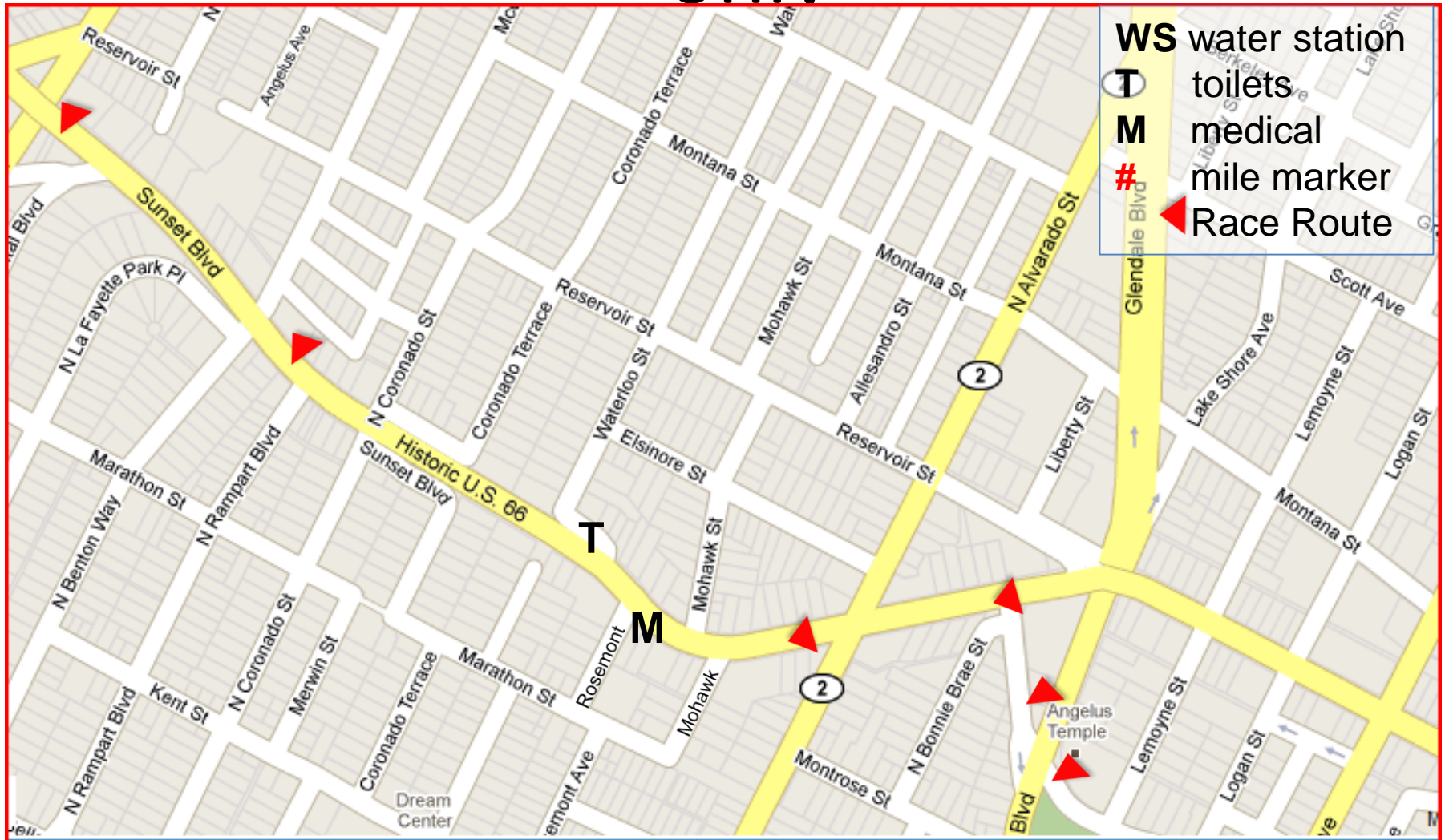
# Mile 5 – Glendale Blvd, just south of staircase at Kent St @811 Glendale Blvd



**Mile Marker 5: On Temple, R side, at power pole, SE corner of Victor St.**

**Mile Marker 6: On Glendale Blvd, R side across from #831/837 and 36yds before Santa Ynez St.**

# Mile 6 – No Water Station, Medical only



Mile Marker 6: On Glendale Blvd, R side across from #831/837 and 36yds before Santa Ynez St.

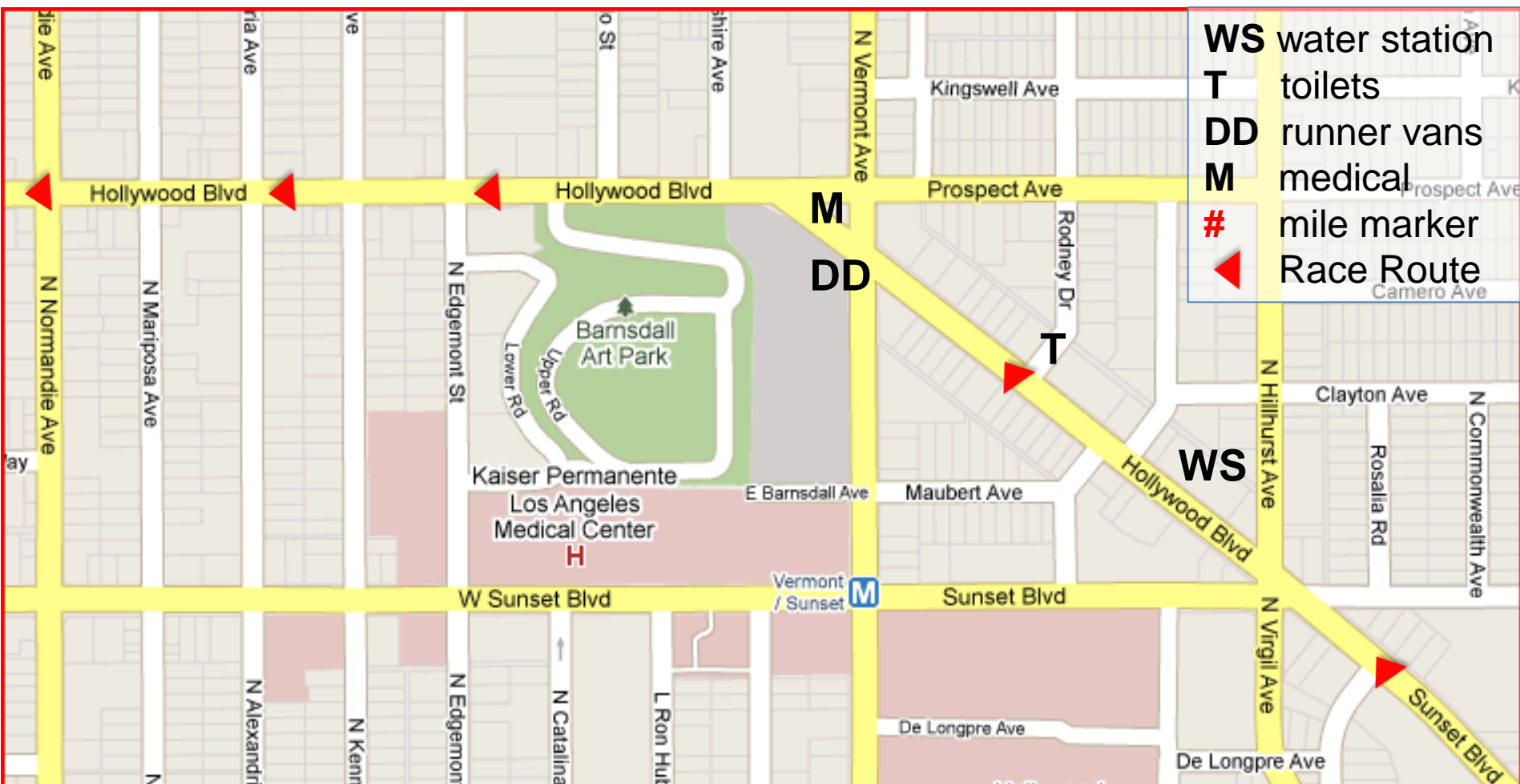


# Mile 7 – Sunset and Vendome





# Mile 8 – Hollywood and Virgil



Mile Marker 8: On Sunset Blvd, R side across from #4220

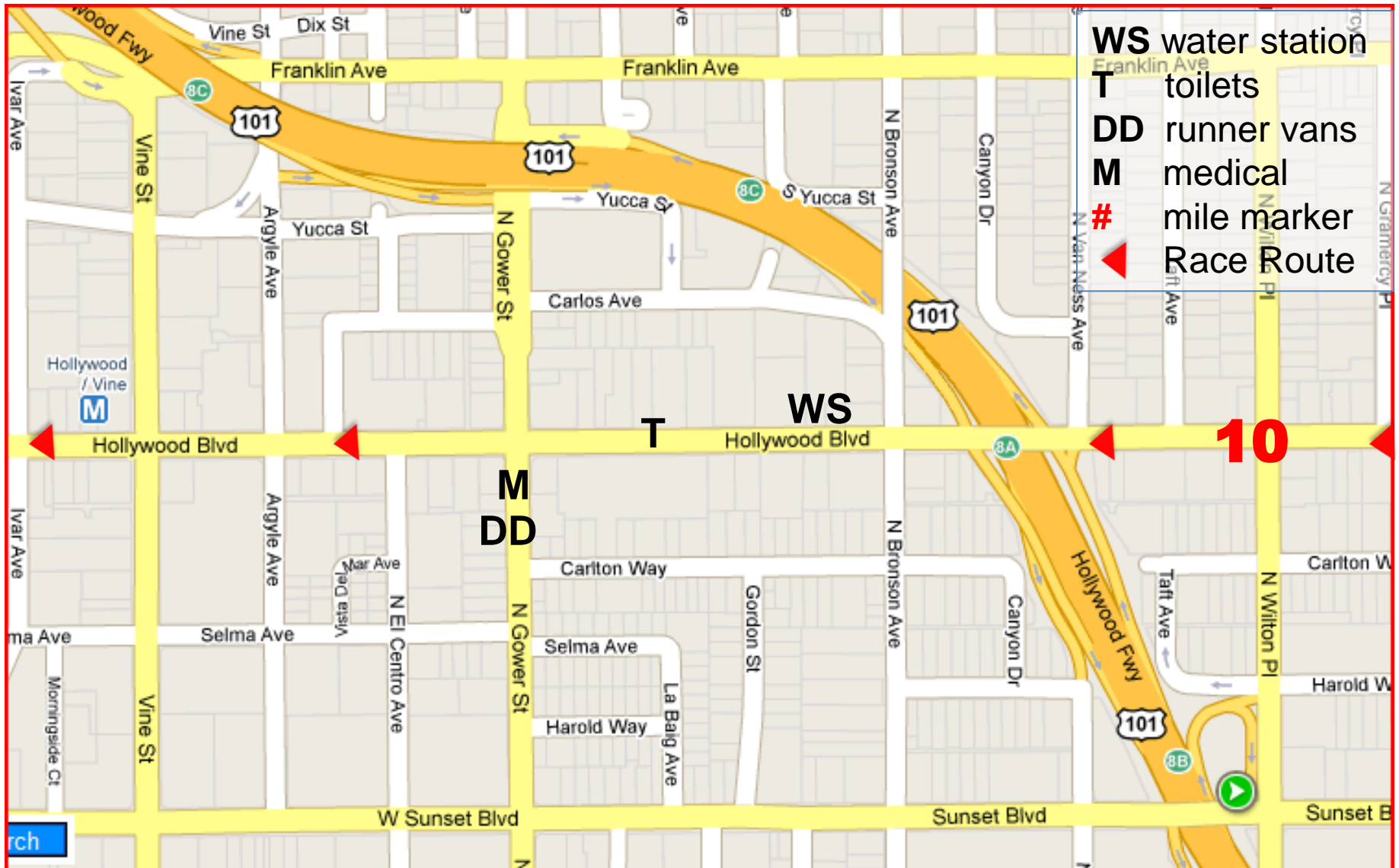
# Mile 9 – Hollywood and Hobart



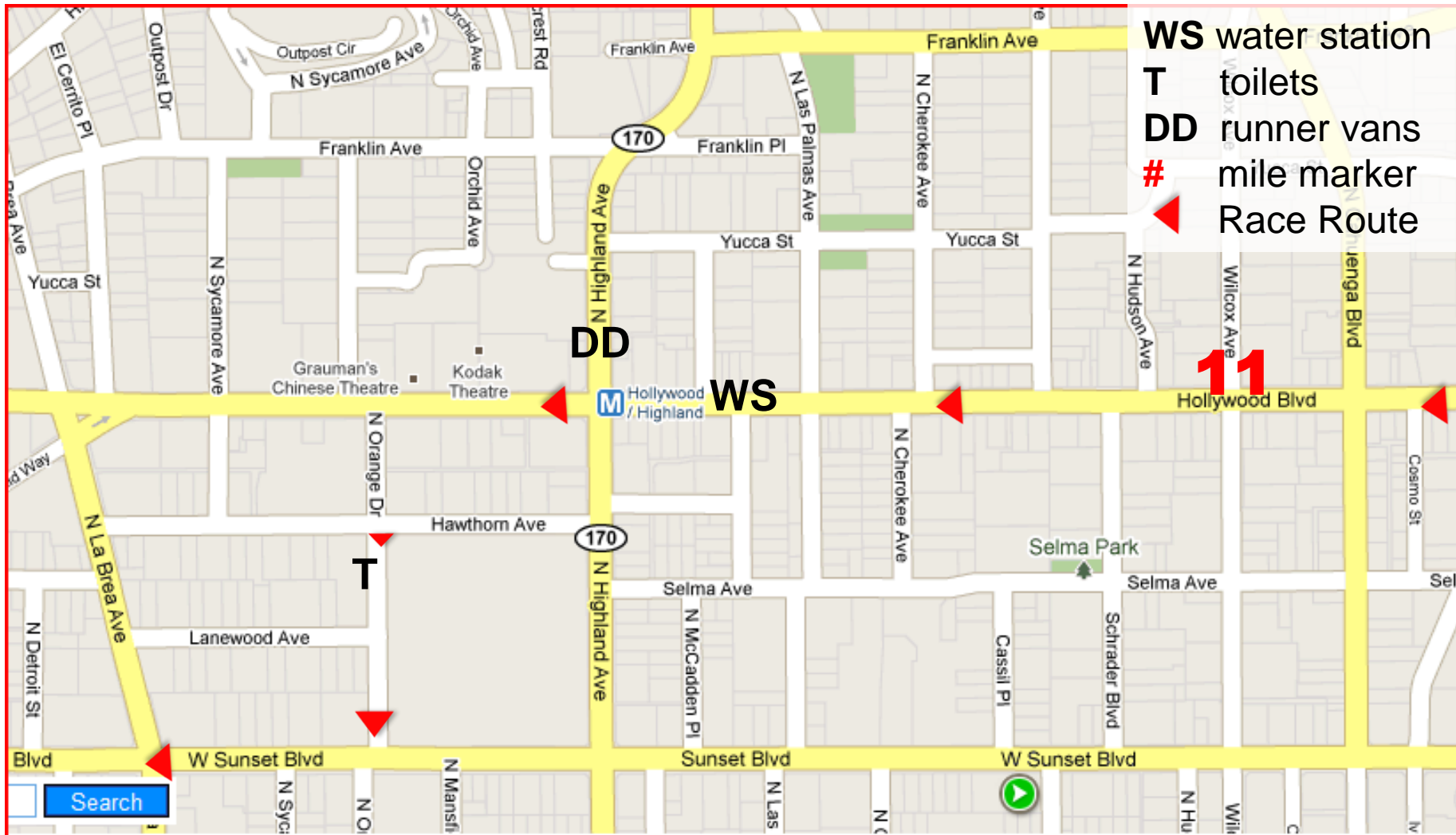
Mile Marker 9: On Hollywood Blvd, R side @ light pole, NW corner of Edgemont St



# Mile 10 – Hollywood & Bronson



# Mile 11 – Hollywood & Highland

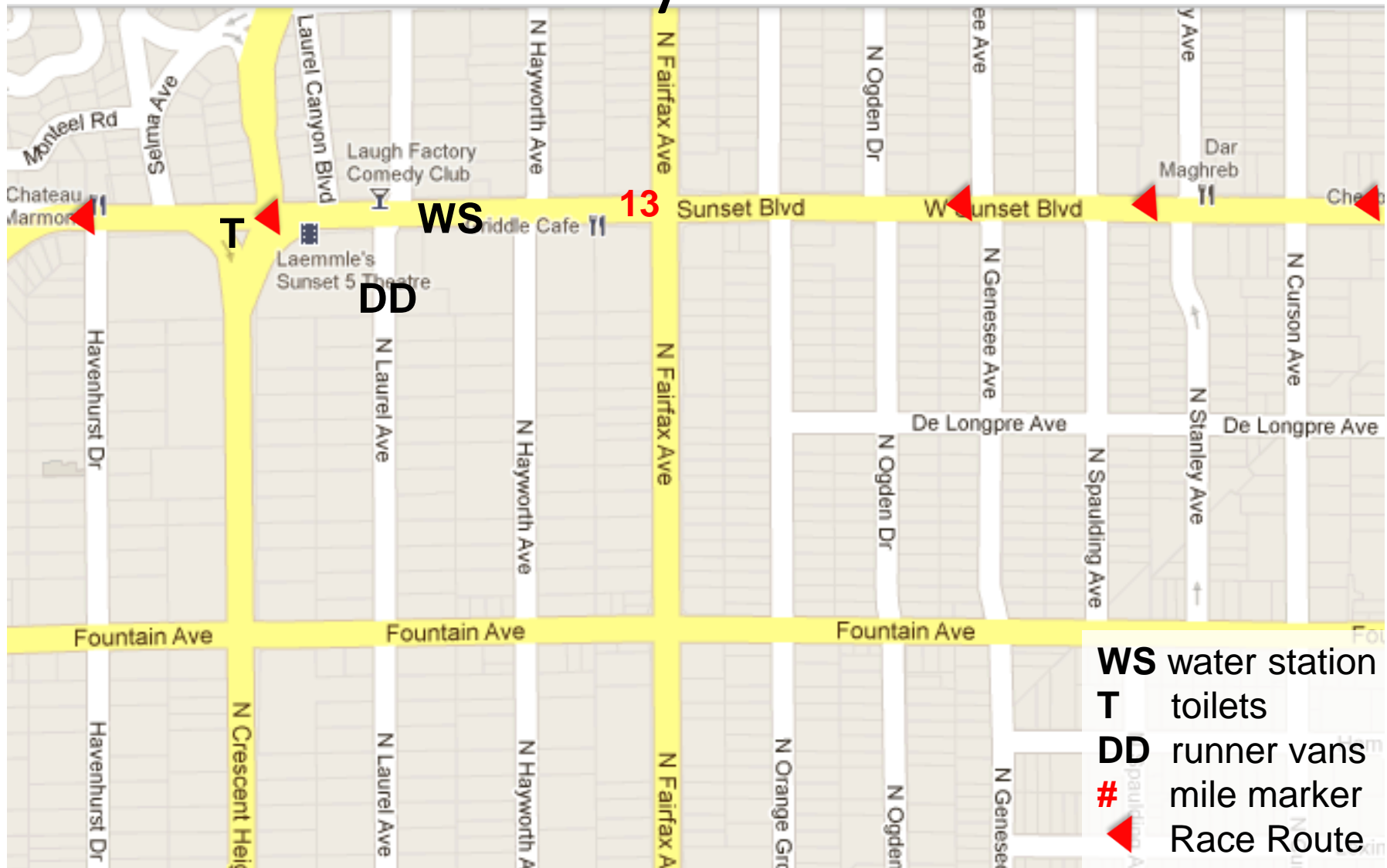




# Mile 12 – Sunset and Vista



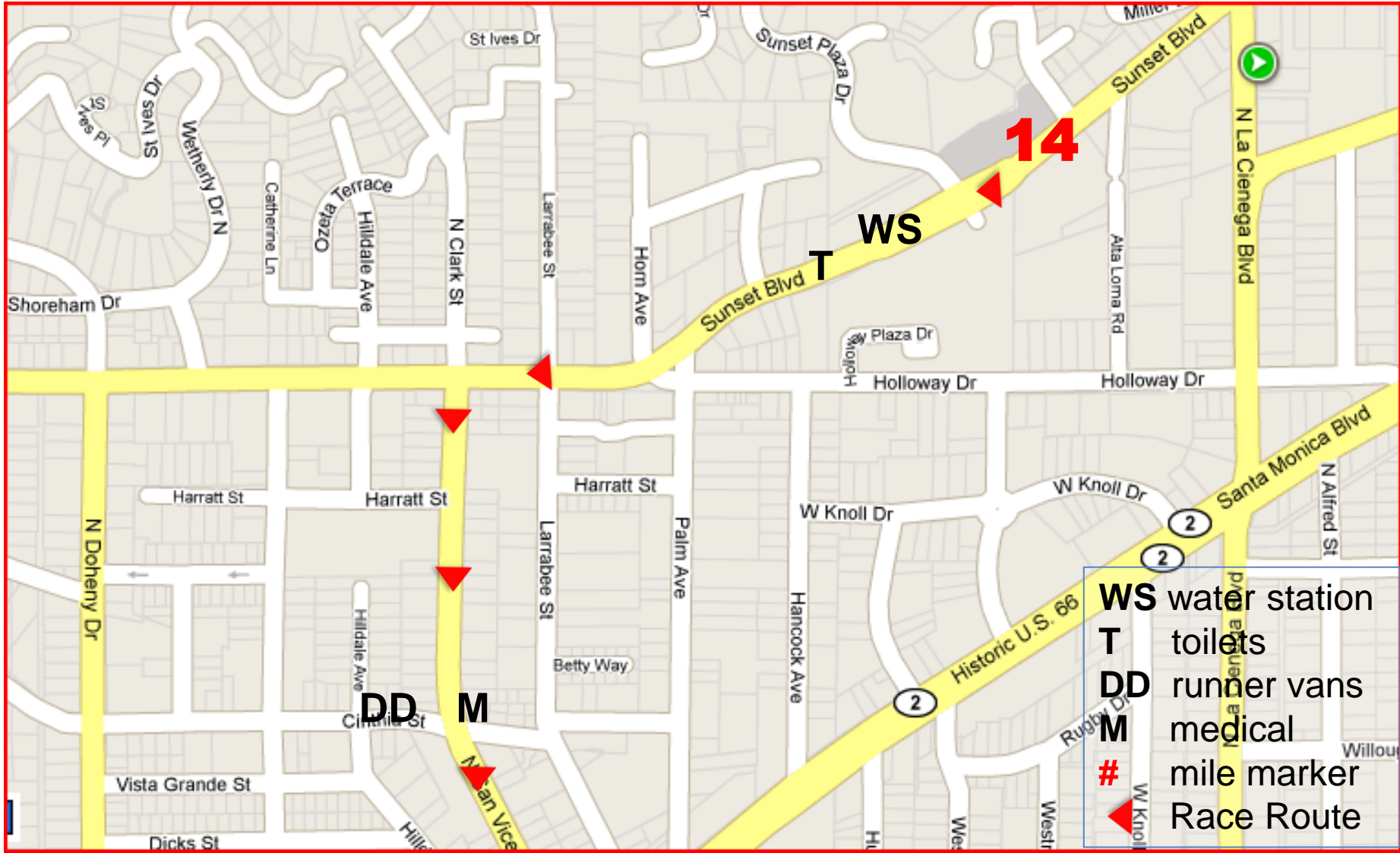
# Mile 13 – Sunset, btwn N Laurel and N Hayworth



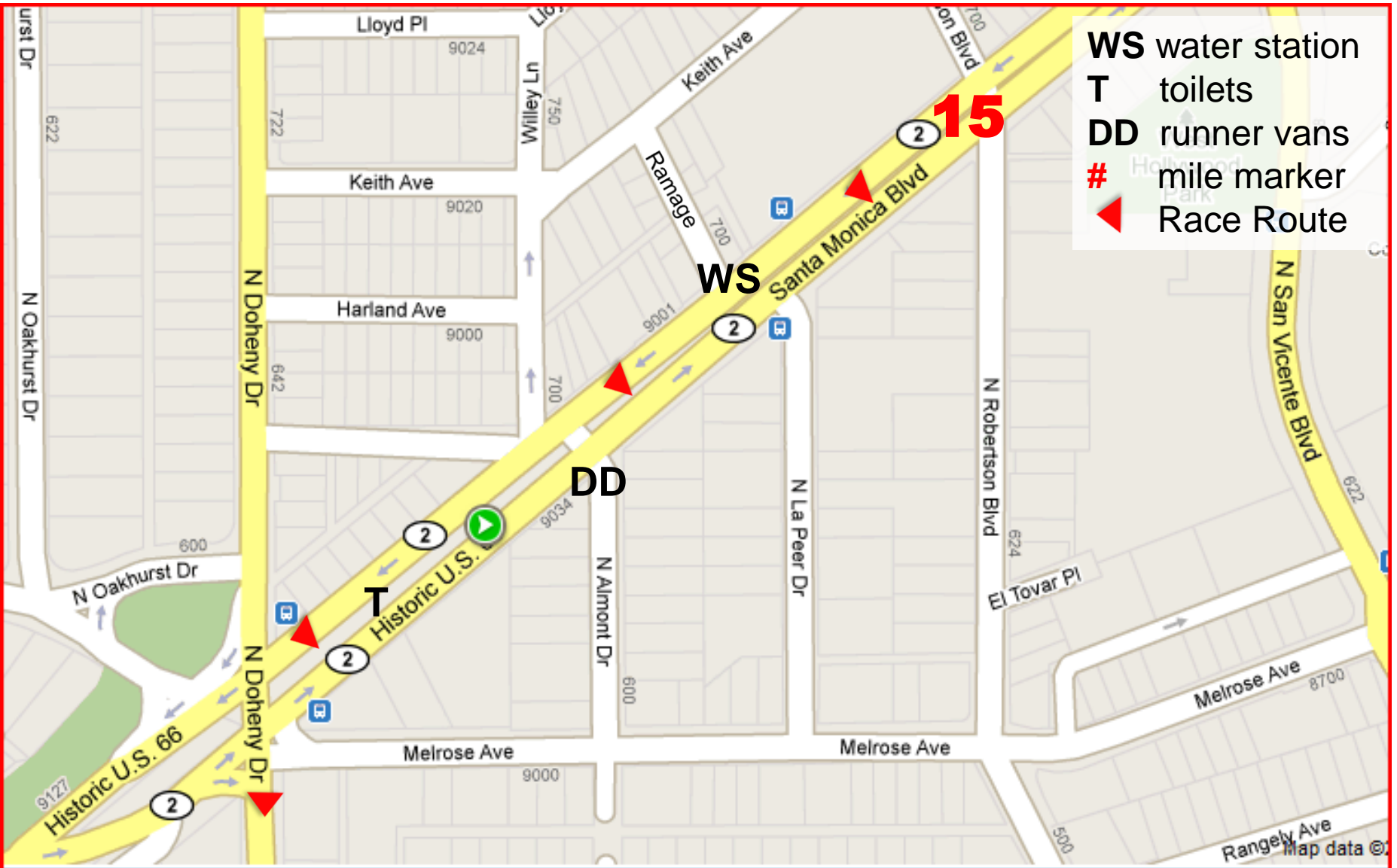
Mile Marker 13: On Sunset Bl, R side, @ 1<sup>st</sup> wood power pole (#23605M) W of Fairfax



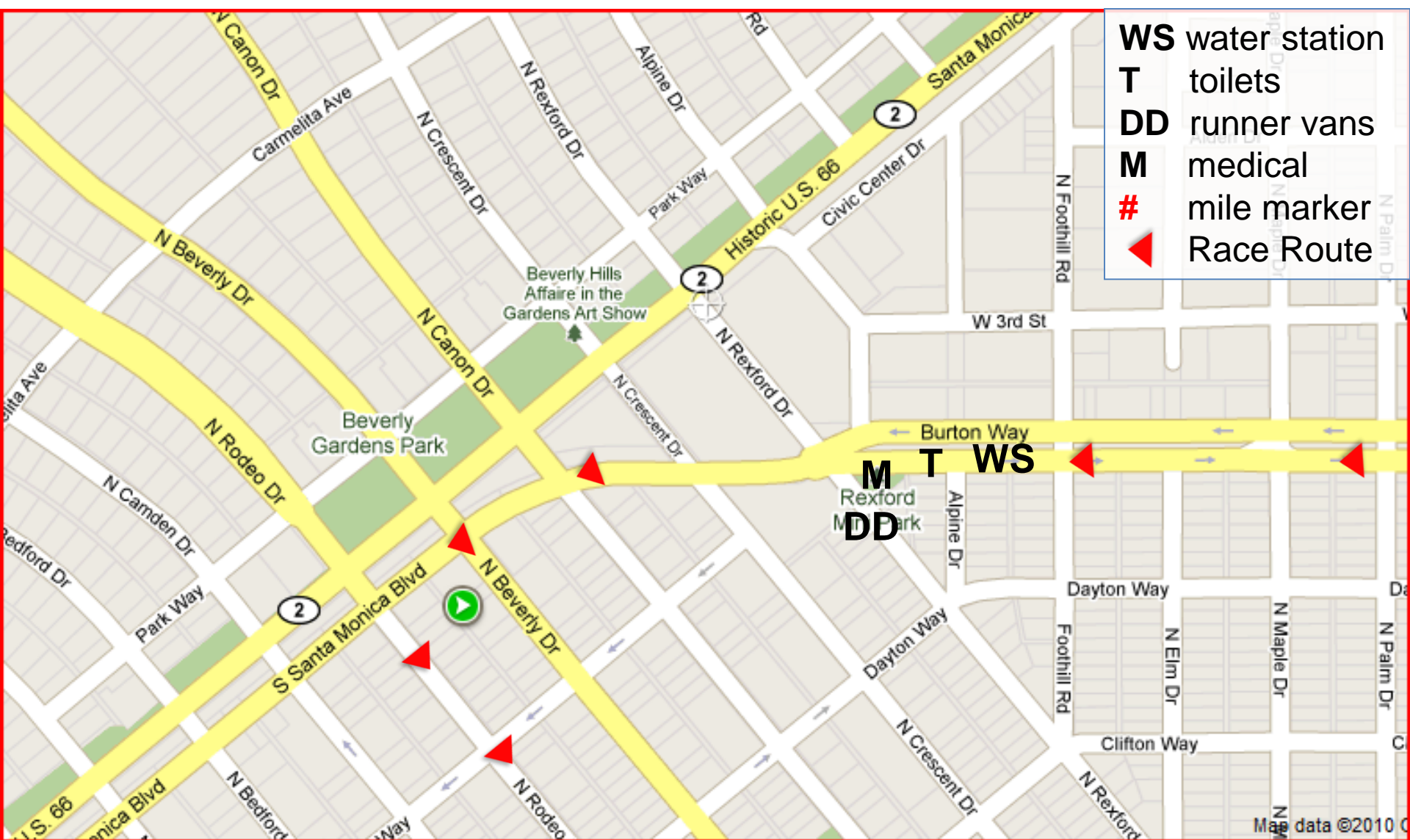
# Mile 14 – Sunset & Sunset Plaza



# Mile 15 – SM Blvd & Ramage



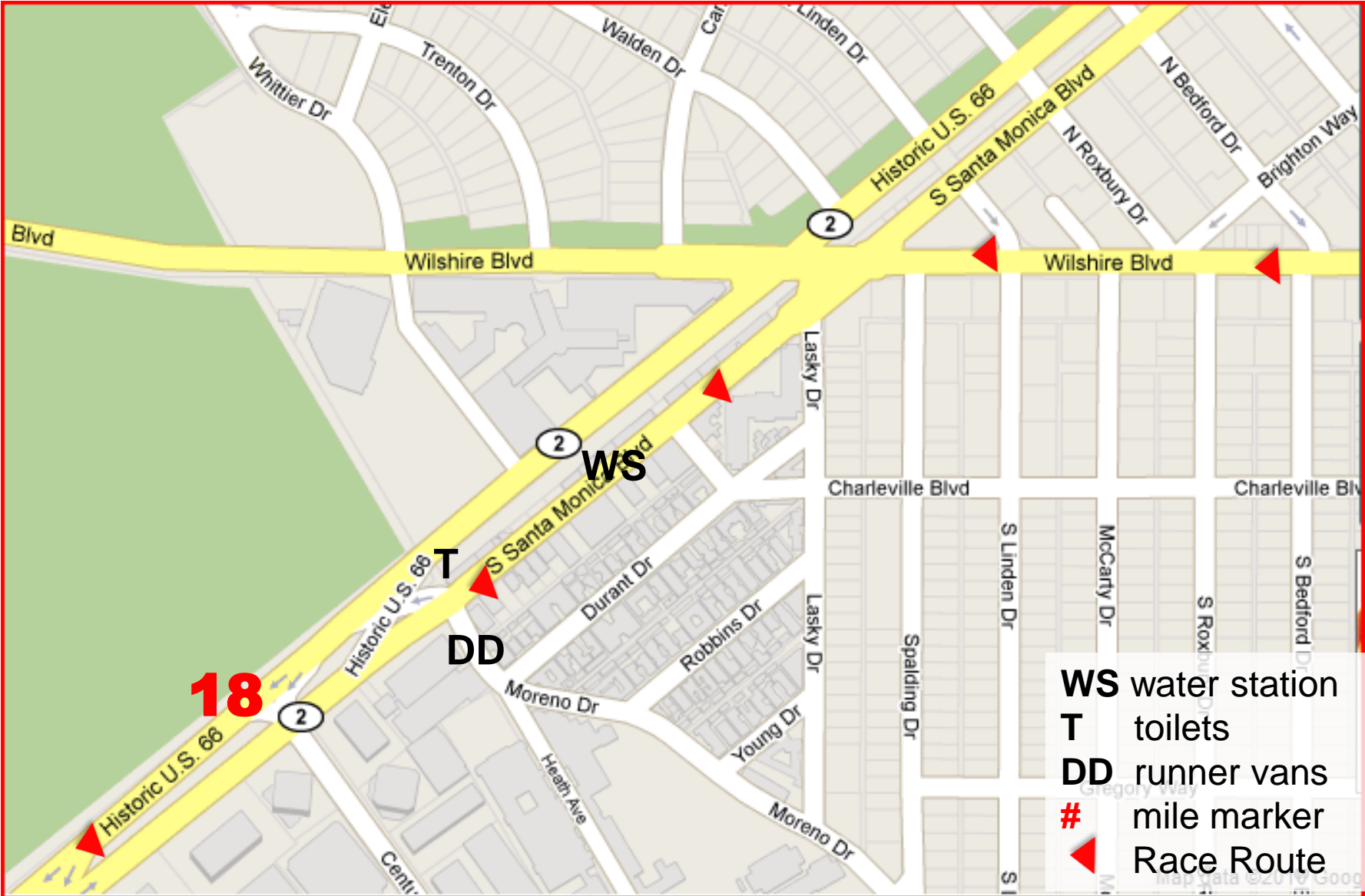
# Mile 16 – Burton Way & Foothill



Mile Marker 16: On Burton Wy., E-bound @ alleyway-just past Oakhurst, near LADWP water marker

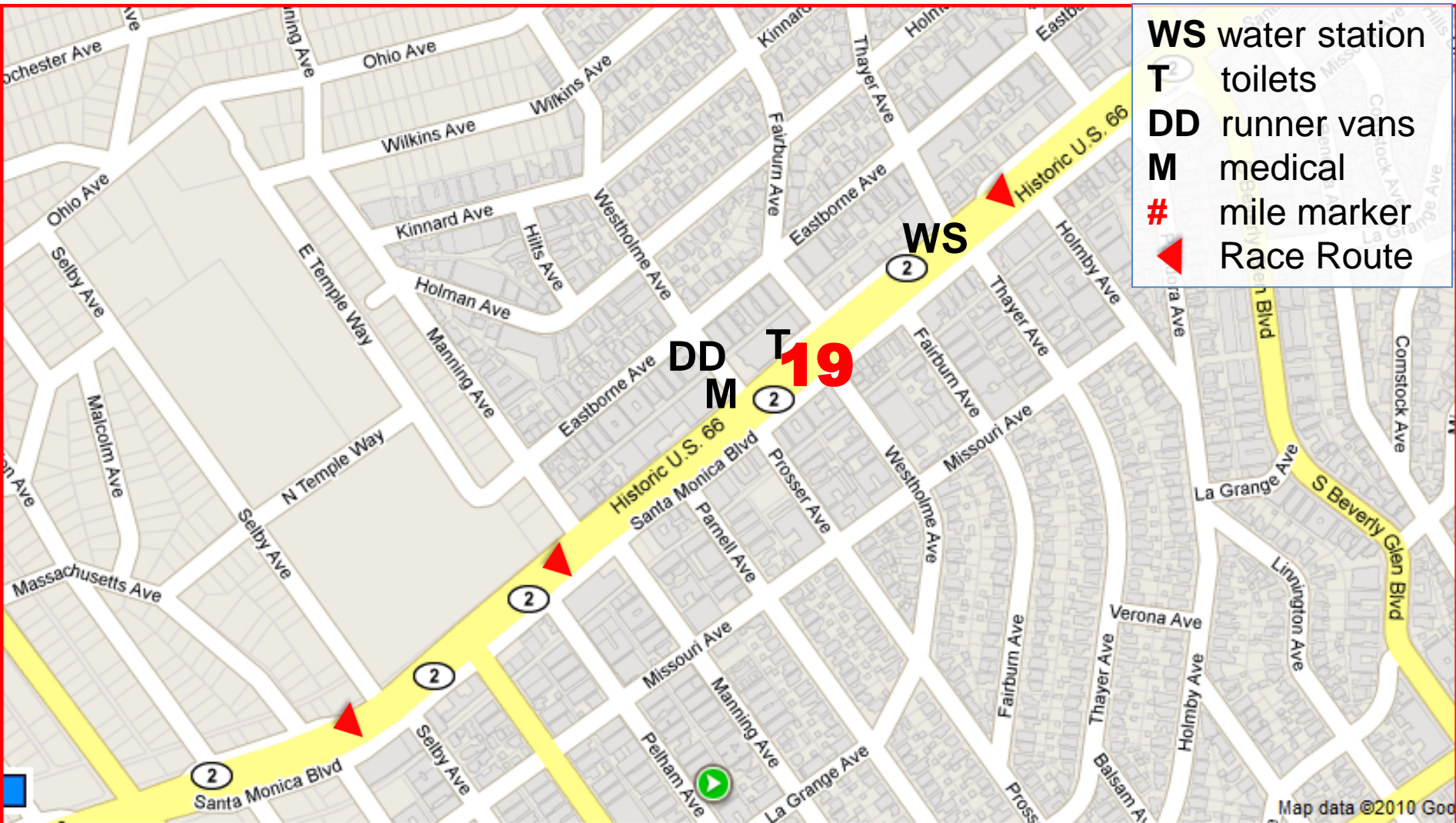


# Mile 17 – South SM Blvd & Charleville



**Mile Marker 17: On Rodeo Dr., R side @ SW corner, Dayton Wy**

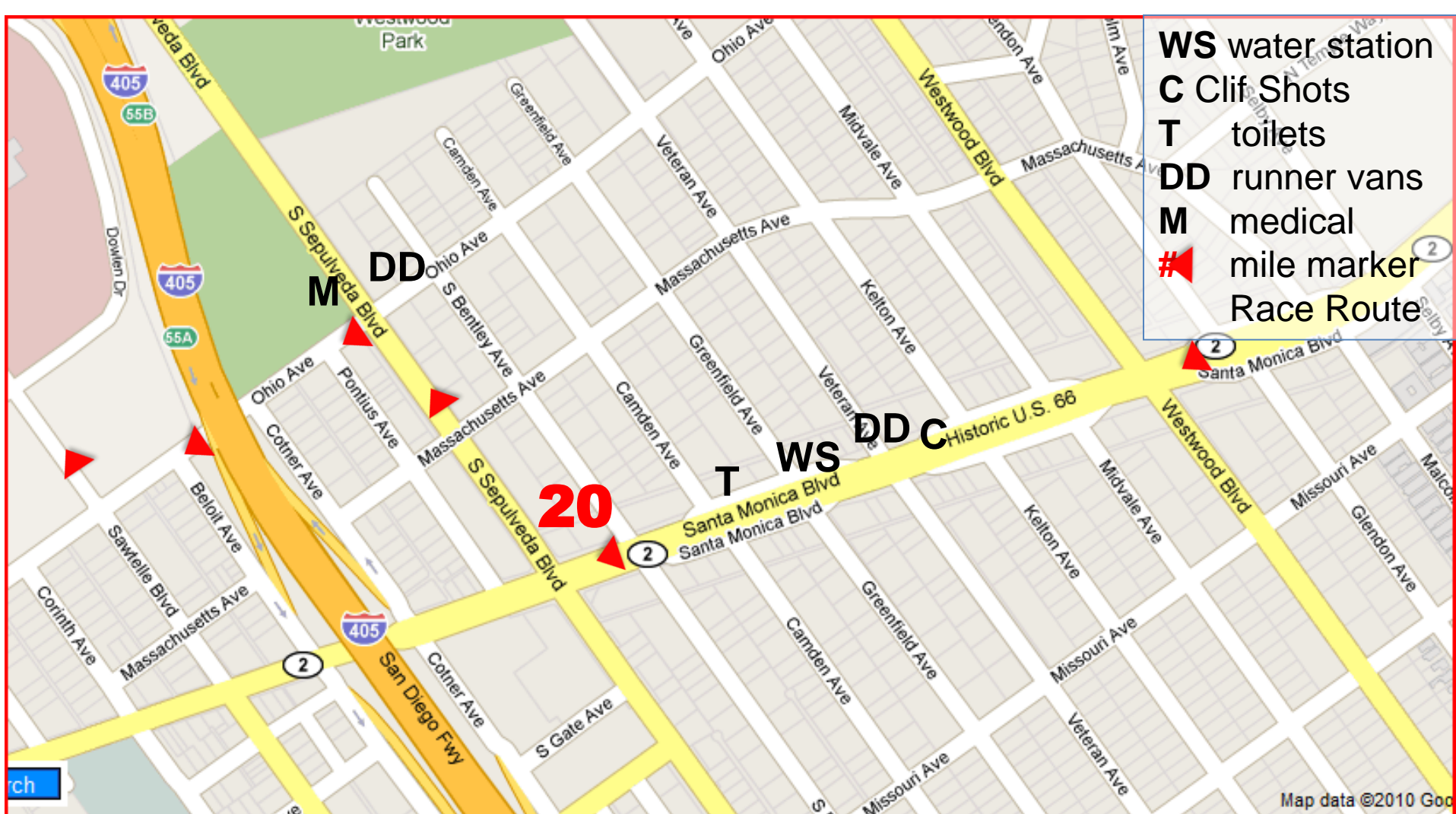
# Mile 18 – SM Blvd & Thayer



Mile Marker 18: On Big Santa Monica Bl., w-bound, R side, 4yds before light pole, w. side of Cent. Park E.



# Mile 19 – SM Blvd & Kelton



Mile Marker 19: On Santa Monica Bl, w-bound, R side in Metro Stop Zone, 18yd. W. of Westholme Ave.



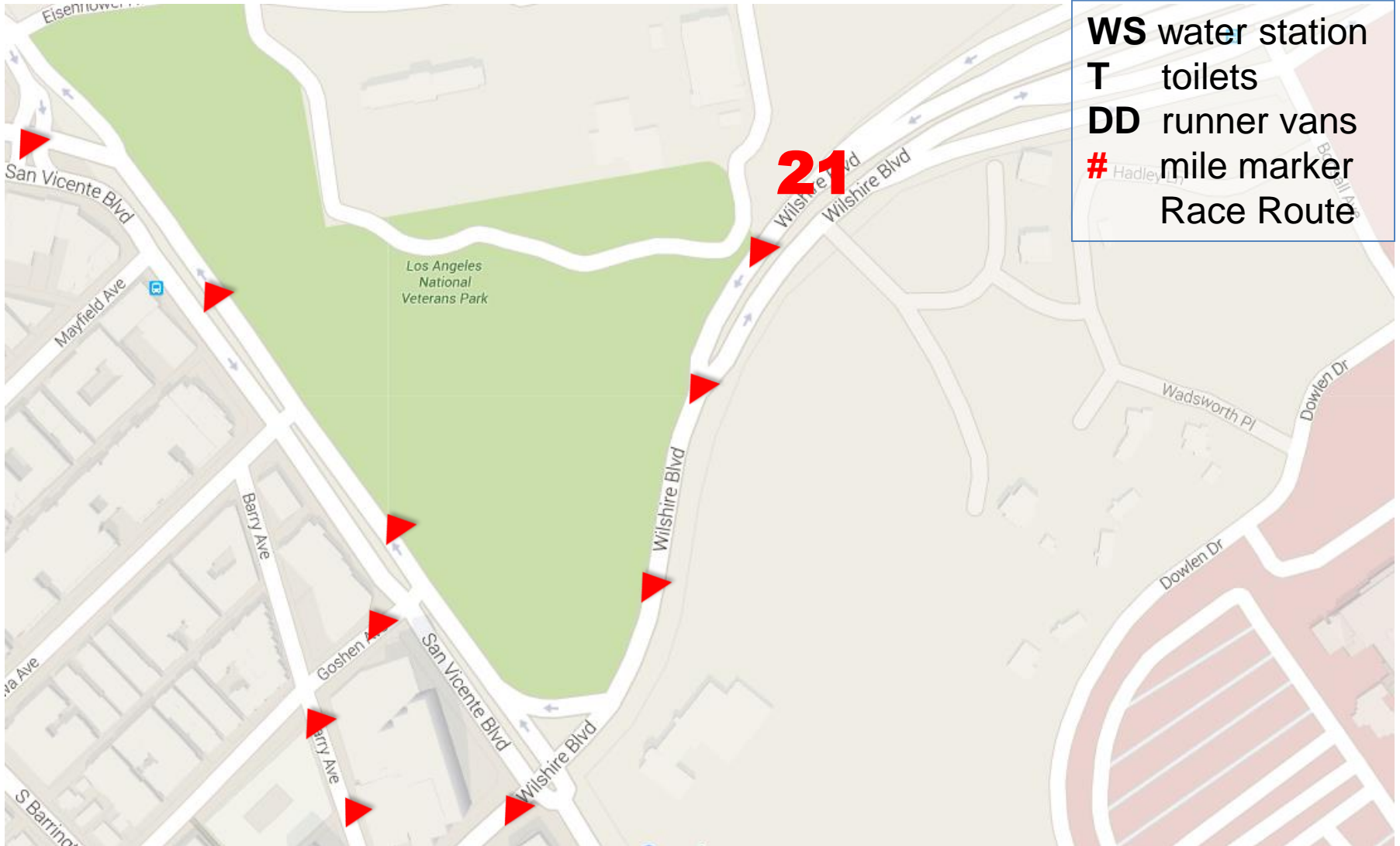
# Mile 20 – 1260 S Sepulveda (south of Wilshire)



**Mile Marker 20: On Sepulveda Blvd, R side, at 4th meter (#430) N of Santa Monica Blvd.**

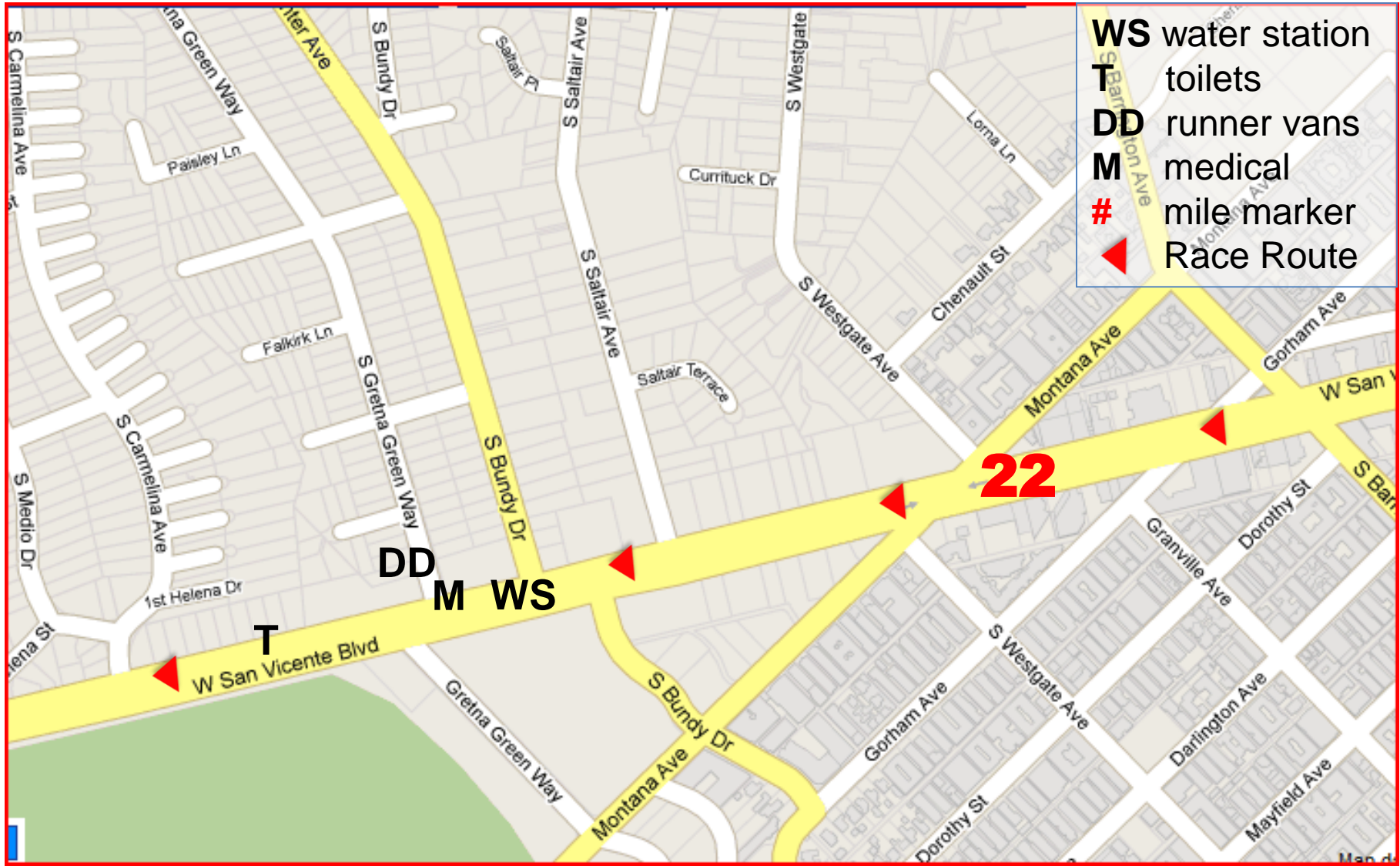
# Mile 21 – No Water Station

**Mile Marker 21: On Wilshire Blvd W-bound, at first light pole after bus turnout from the VA.**



# Mile 22 – San Vicente & Bundy

**Mile Marker 22: On San Vicente W-bound, just west of Katsuya and 44' west of parking meter BR51.**





# Mile 23 – San Vicente & 25th



**Mile Marker 23: On San Vicente E-bound, 68' west of light pole on west side of Bristol Ave.**

# Mile 24 – San Vicente, west of 14th



Mile Marker 24: On San Vicente E-bound, 8 yds West of pole 2255357E on the west side of 18th St.



# Mile 25 – Ocean & Marguerita



Mile Marker 25: On San Vicente E-bound, 6 yds west of the gate at 502 San Vicente.