



LOS ANGELES MARATHON

PRESENTED BY  **asics**

Water Station / Medical Station / Down-
Drop Runner Location Map

Updated 2/15/24



Water/Medical Station Locations 2023

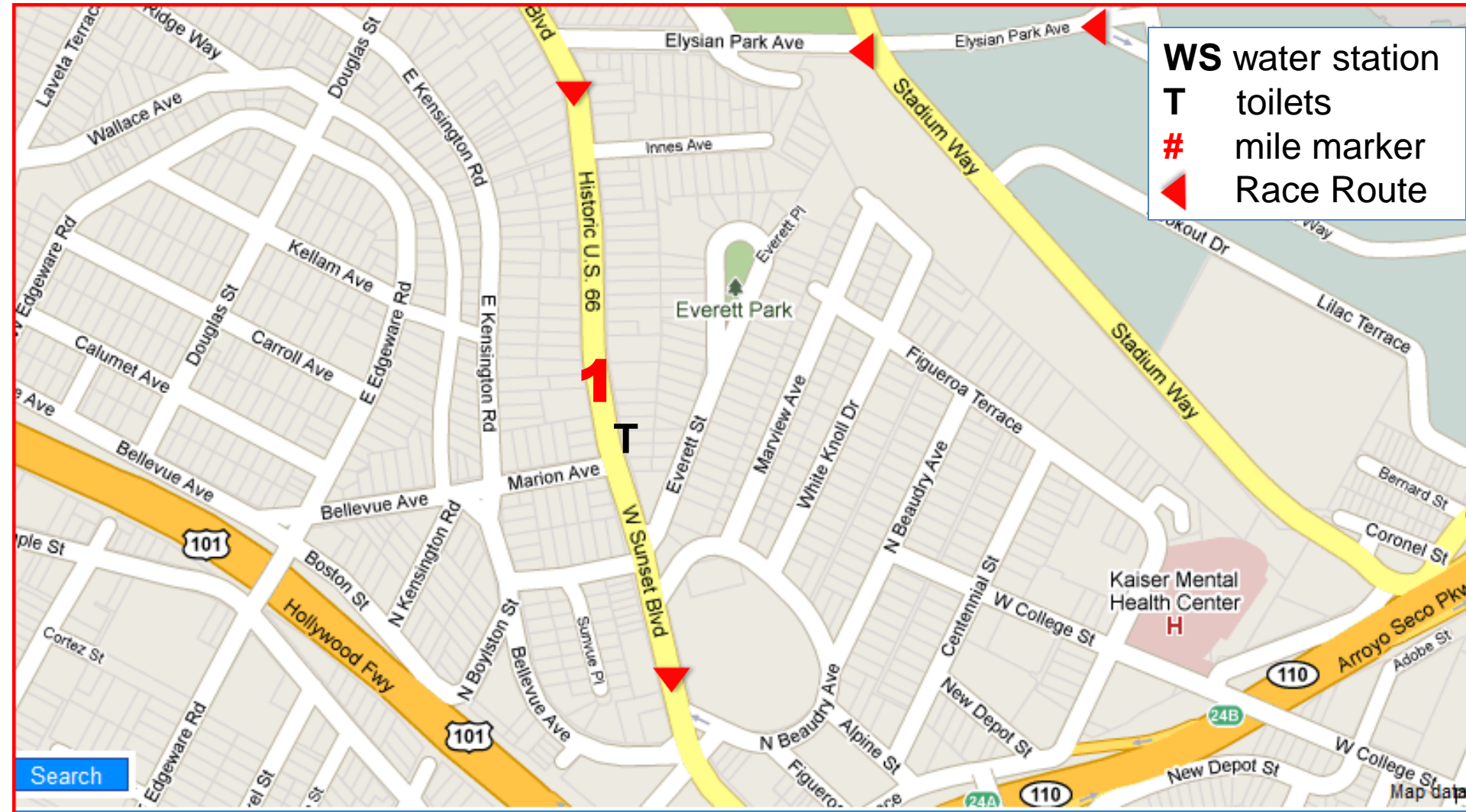
Mile	Water Station	Medical Station
1	Sunset N of Marion (Mile 2 WS in 2010)	
2	Broadway, mid-block between Cesar Chavez and Ord St	
3	1 st Street between Main St and Los Angeles St	
4	Grand Ave, between 1 st St and Temple St	
5	Glendale Blvd, between Bellevue and Kent St (near stairway)	
6		Sunset and Rosemount Ave
7	Sunset Blvd, between Descanso and Micheltorena	
8	Hollywood Blvd, north of Lyman Pl	Sunset/Hollywood/Prospect – small park area
9	Hollywood Blvd between Hobart Blvd and Serrano Ave	
10		Hollywood and Bronson
11	Hollywood Blvd, just west of Highland	
12	Sunset Blvd, between Vista and Gardner	Sunset and Gardner
13	Sunset Blvd, between Hayworth and Laurel	
14	Sunset Blvd, west of Sunset Plaza Dr	San Vicente and Cynthia
15	Santa Monica Blvd, between Ramage and Wiley	
16	Burton Way at Foothill	Burton and Rexford in park
17	Little Santa Monica, just west of Charleville	
18	Santa Monica Blvd, just west of Thayer	SM Blvd and Westholme
19		
20/24	Sepulveda, north of Ohio at 1440 S Sepulveda	Sepulveda and Ohio – in parking lot
21		
22/23	San Vicente Blvd, just east of Saltair	SV west of Saltair in median
25	SM Blvd between Parnell and Prosser in the EB lanes(25)	SM Blvd and Westholme

We will be having late station volunteers at Mile 15, 17, 20/24, 25 (at WS 18).

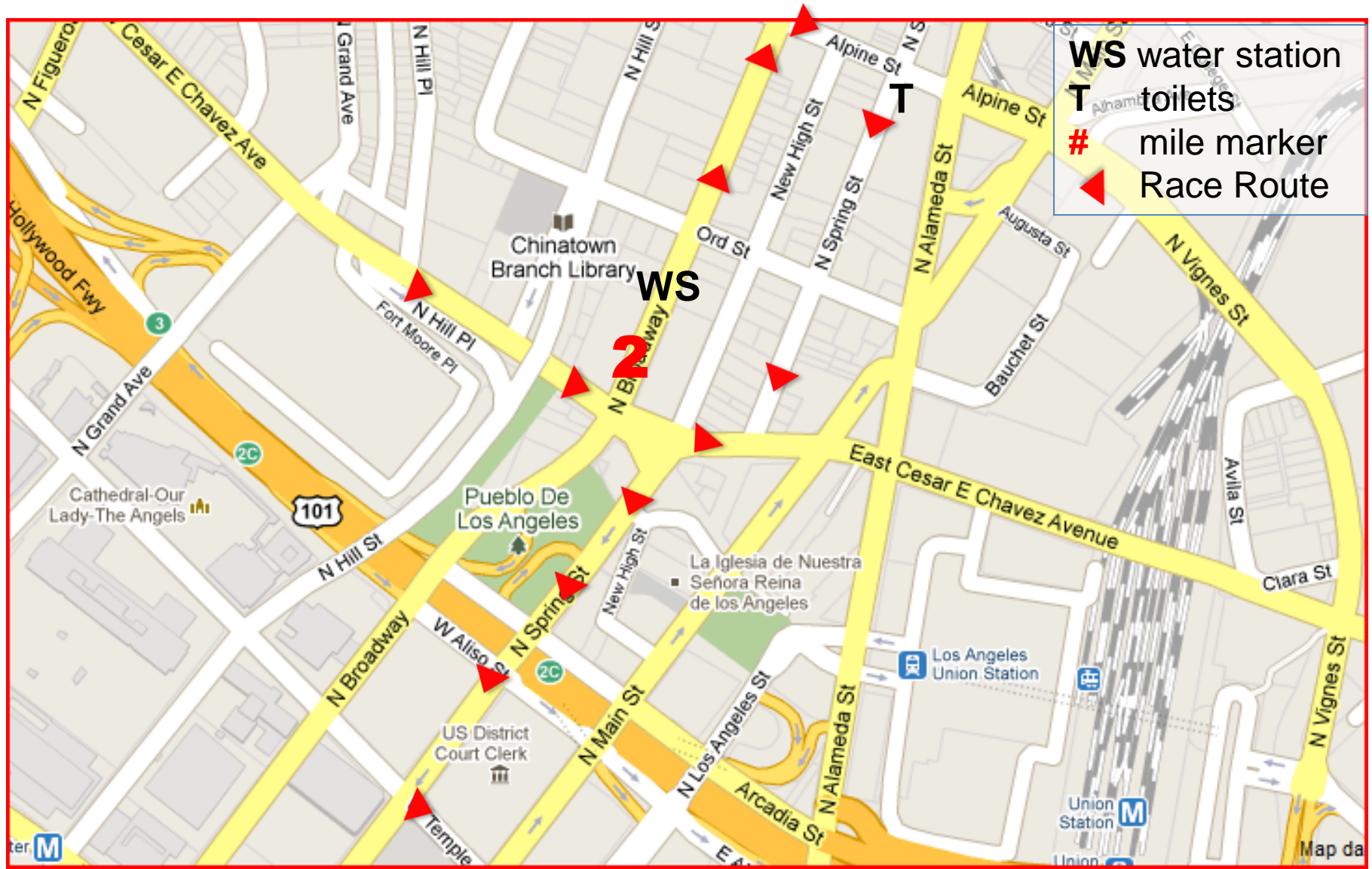
Water Station locations are subject to change.

Mile 1 – Sunset, N. of Marion

(Toilets only at this location)



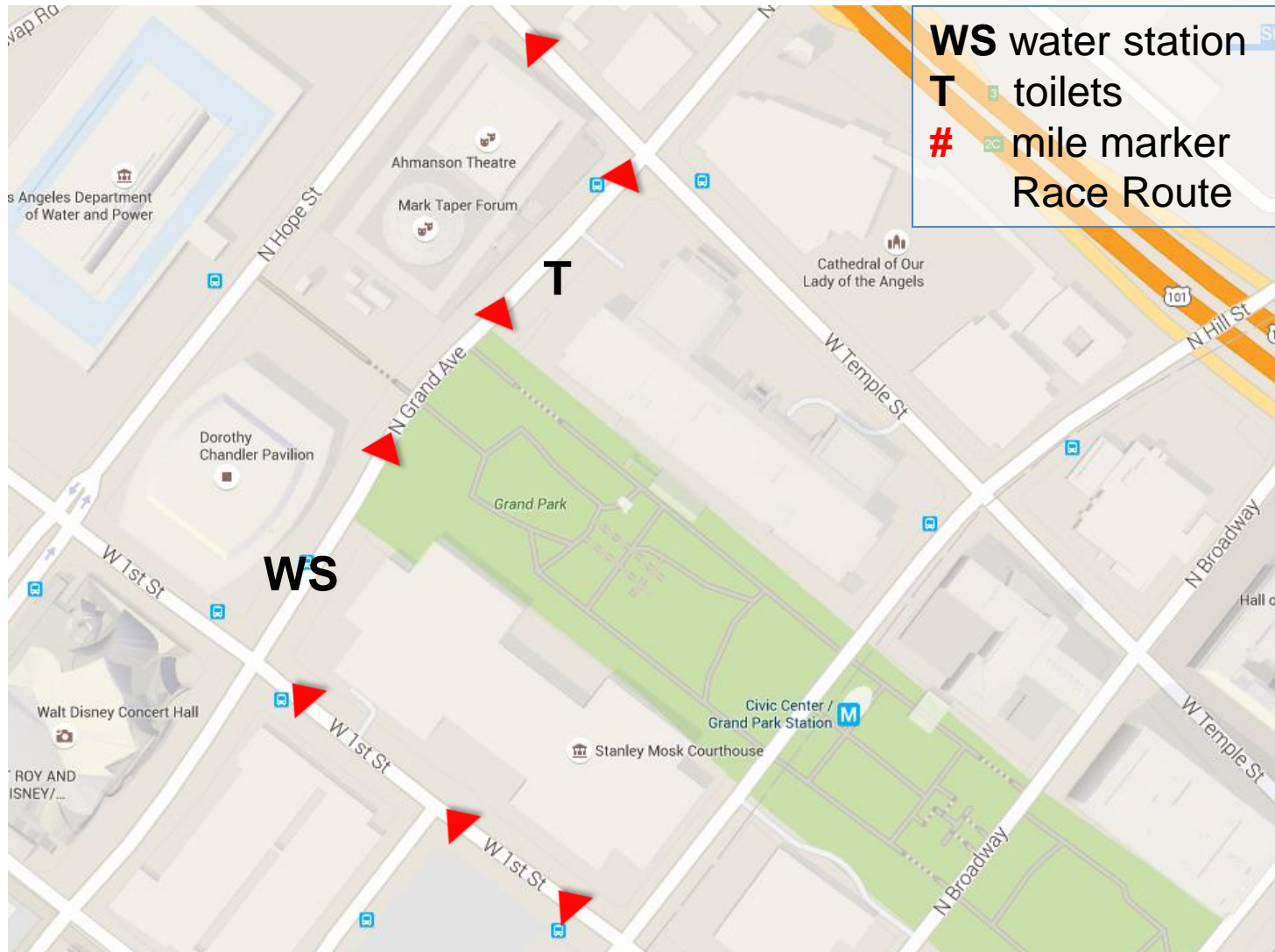
Mile 2 – Broadway, N. of Cesar Chavez



Mile 3 – 1st St between Main St and Los Angeles St

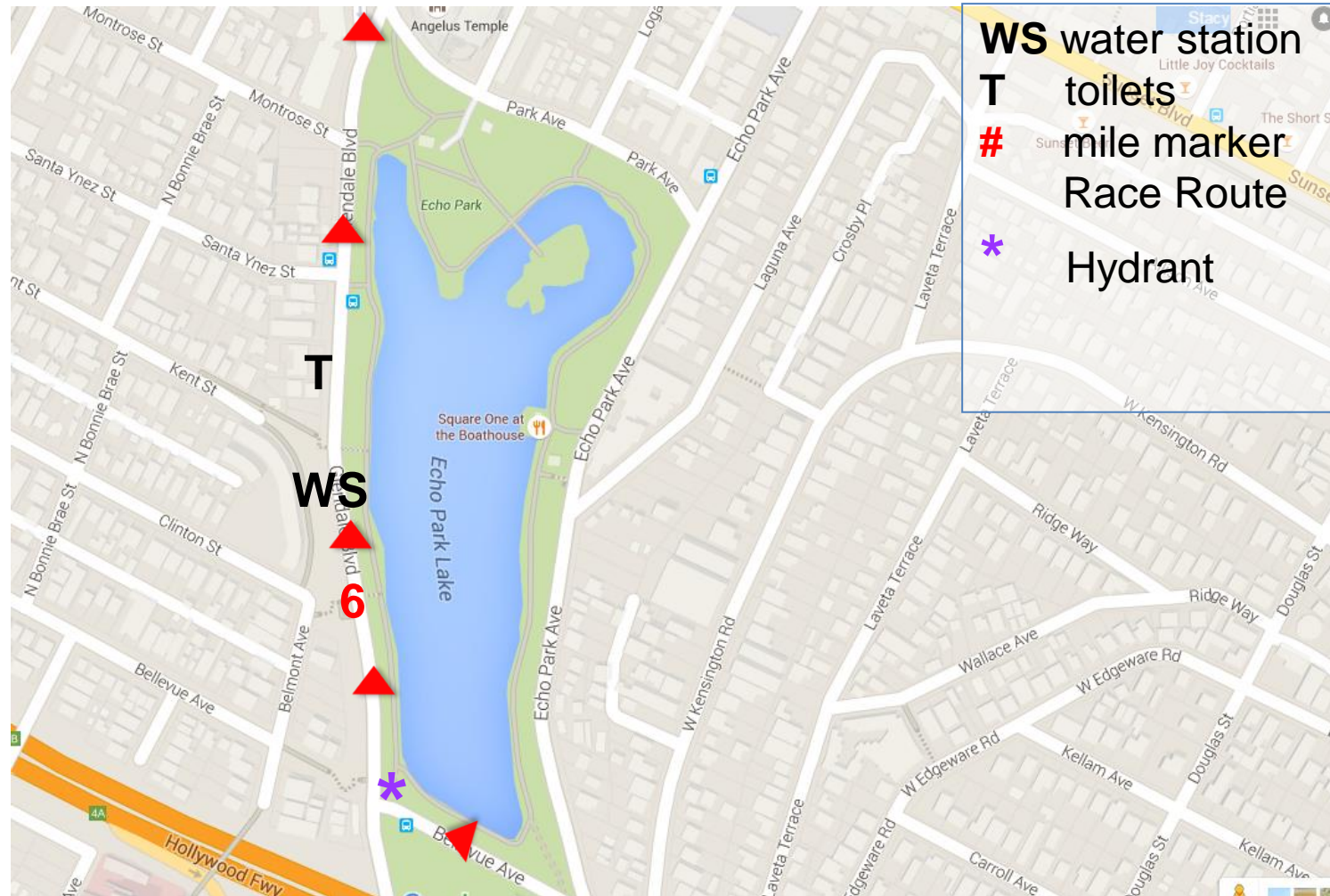


Mile 4 – Grand Ave, between 1st and Temple



Mile 5 – Glendale Blvd, just south of staircase at Kent St

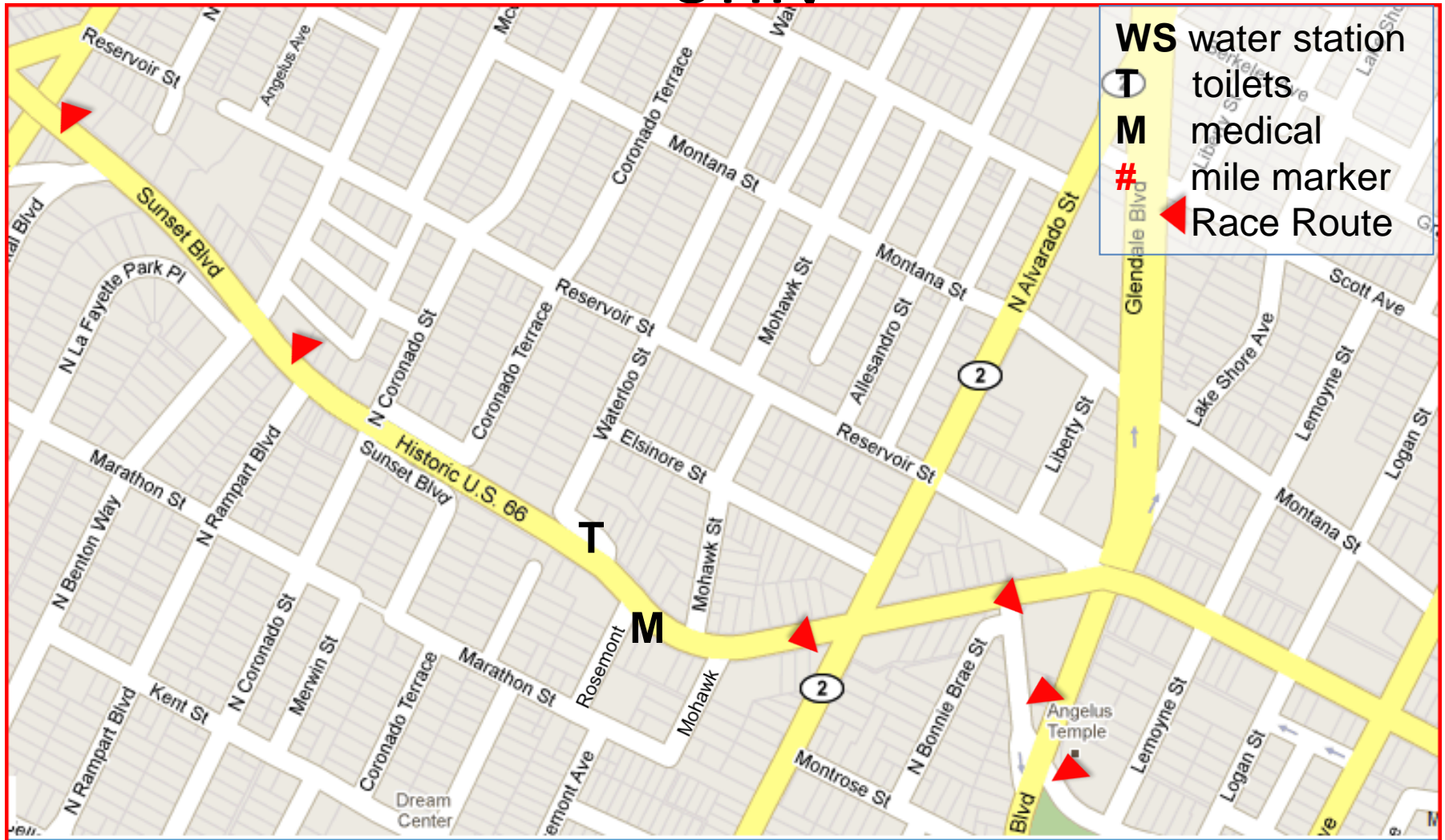
@811 Glendale Blvd – Water Monster Location



Mile Marker 5: On Temple, R side, R side, at 1st hydrant past Beaudry Ave

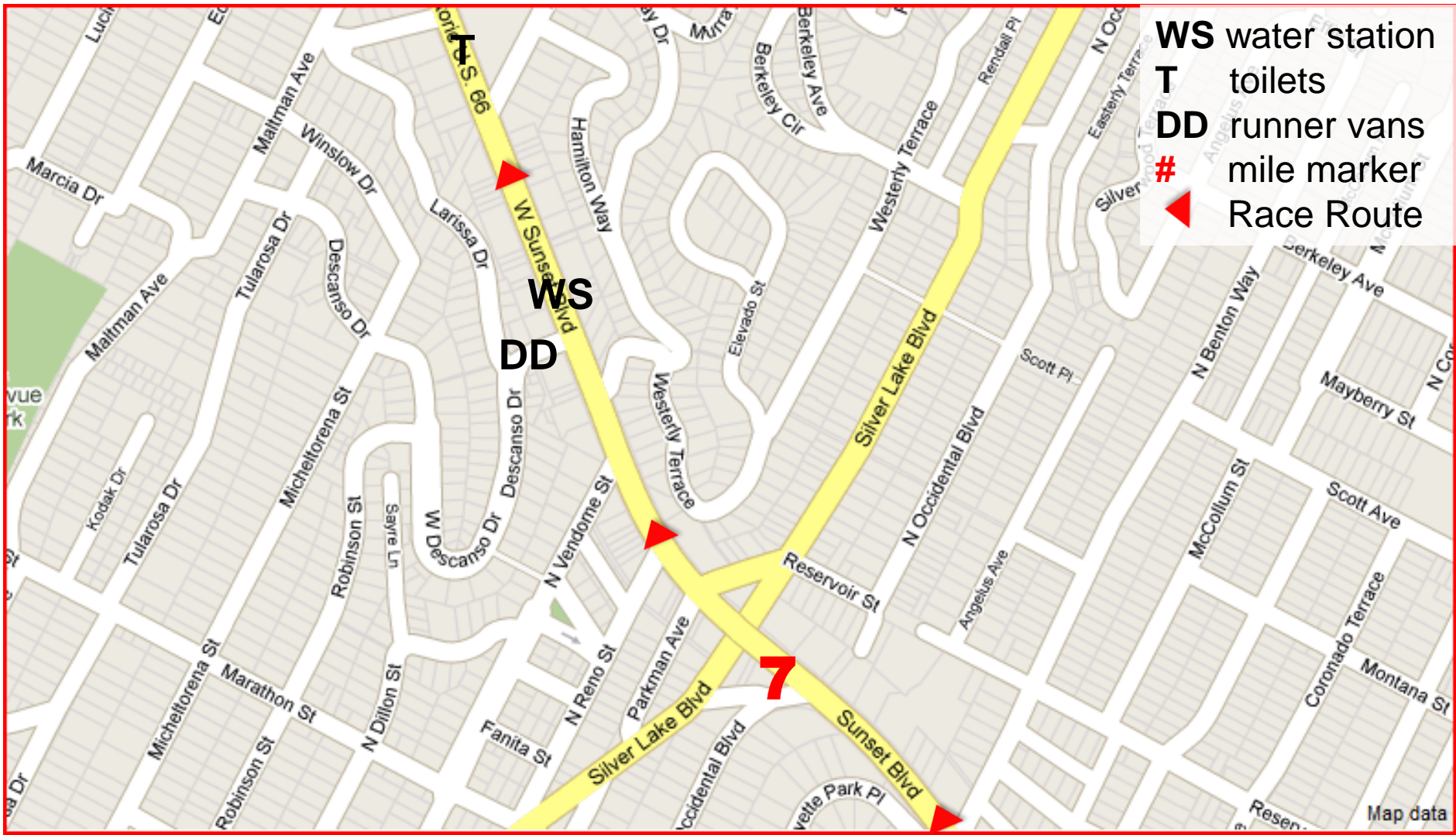
Mile Marker 6: On Glendale Blvd, R side, 9' across from Clinton St Stairway, in line with the north stairway

Mile 6 – No Water Station, Medical only

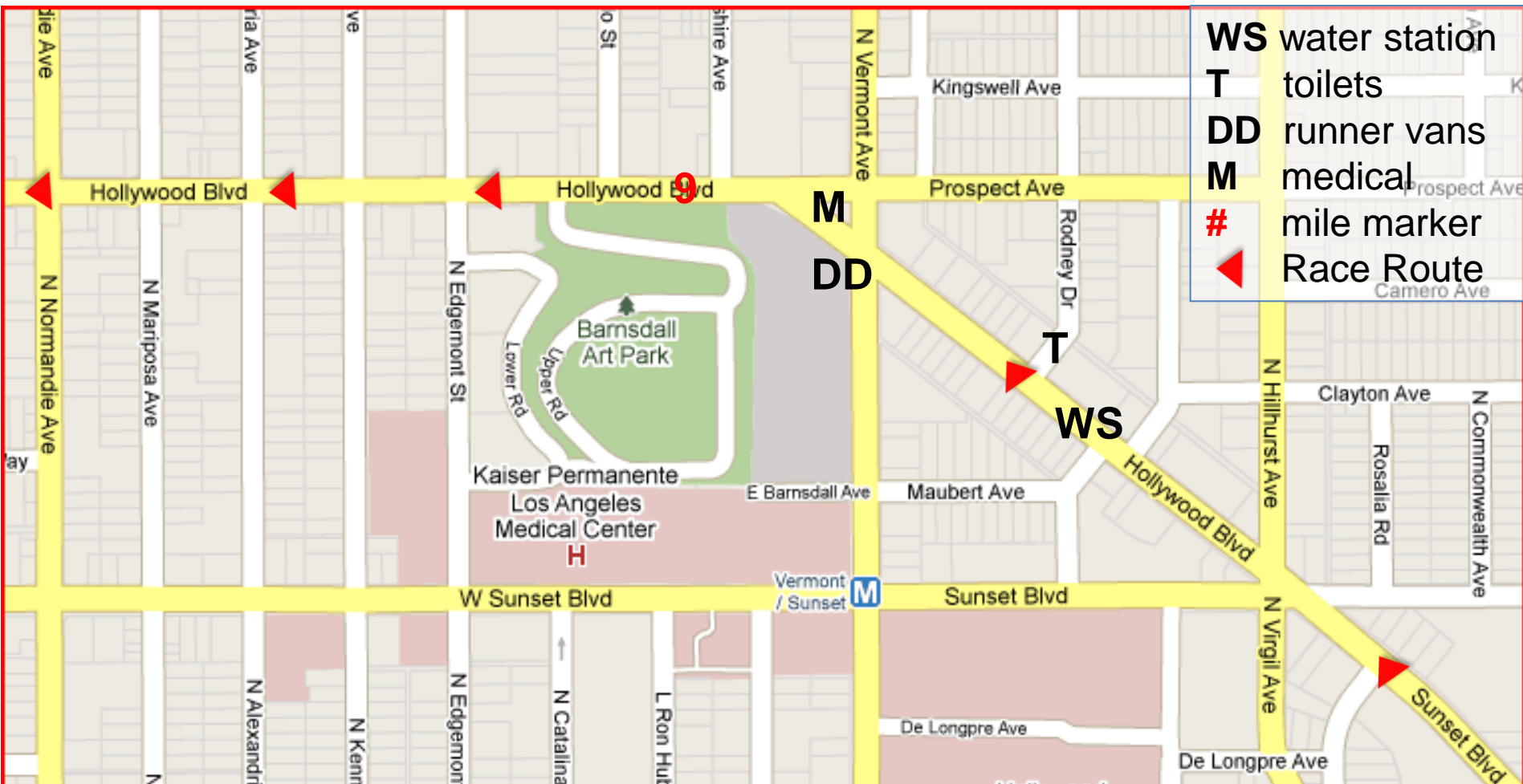


Mile Marker 6: On Glendale Blvd, R side, 9' across from Clinton St Stairway, in line with the north stairway.

Mile 7 – Sunset and Descanso



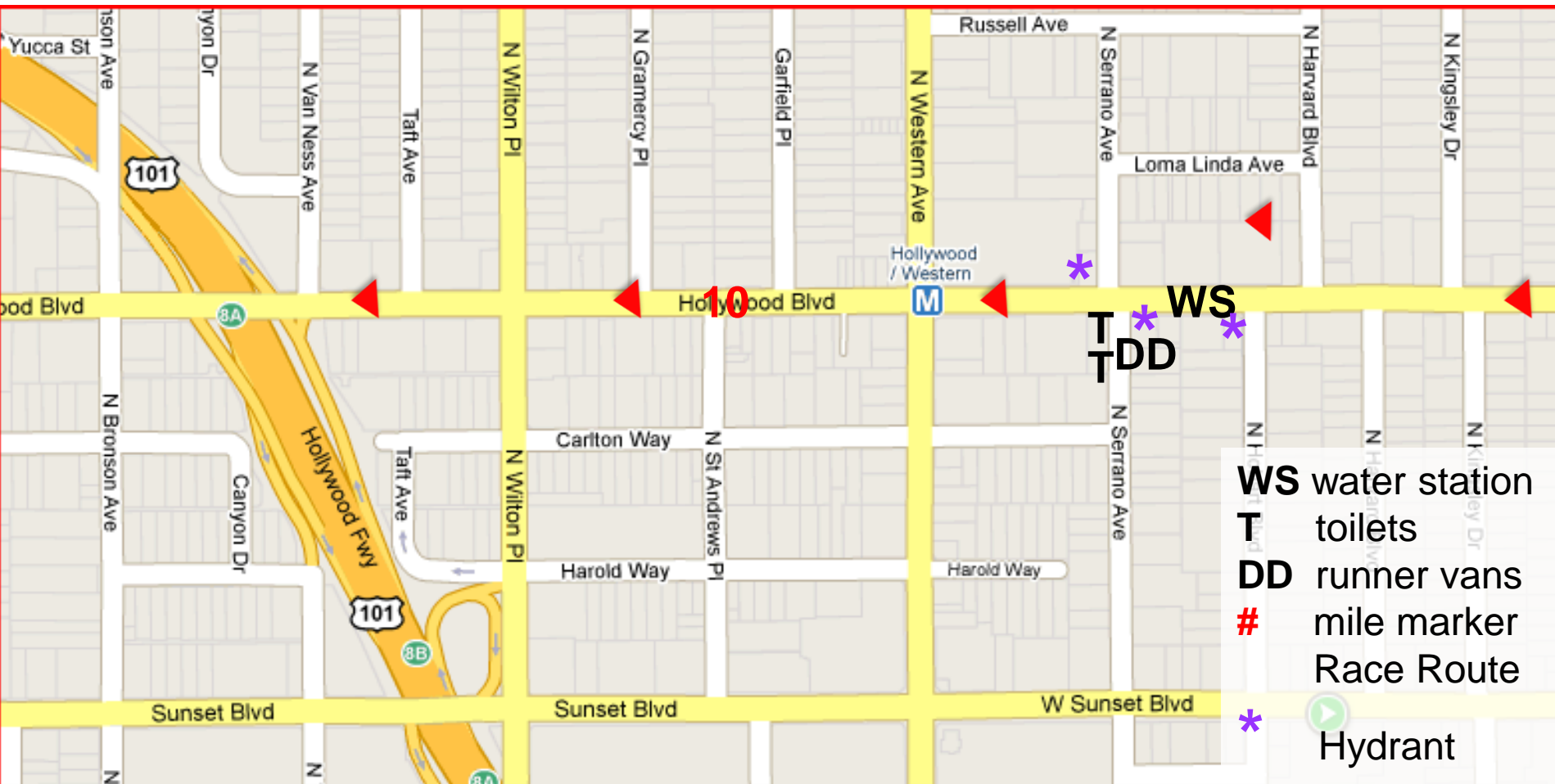
Mile 8 – Hollywood and Hillhurst



Mile Marker 8: On Sunset Blvd, R side at 4015 door

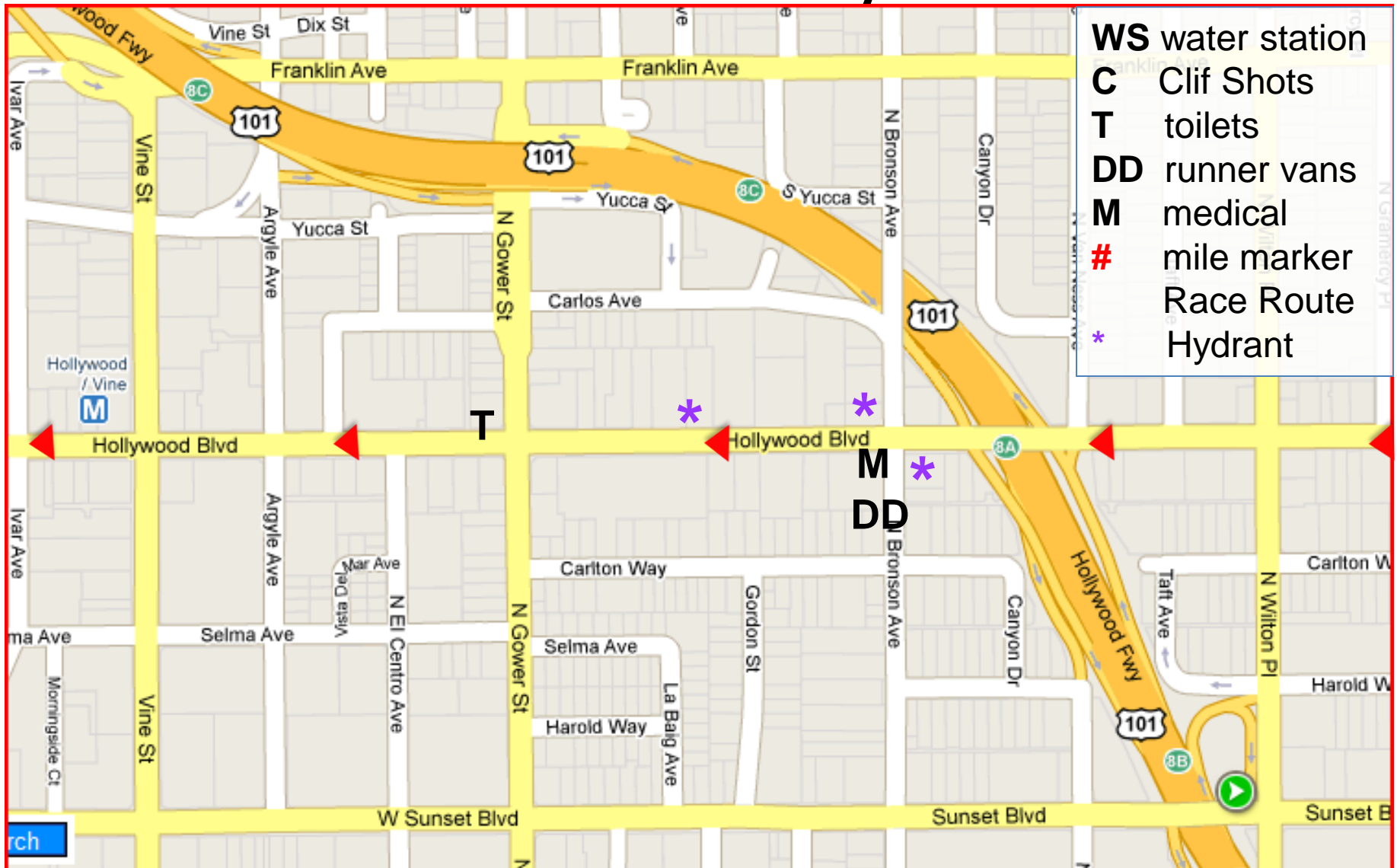
Mile Marker 9: On Hollywood, Blvd, R side, next to meter VH124, the 2nd meter past New Hampshire

Mile 9 – Hollywood and Hobart

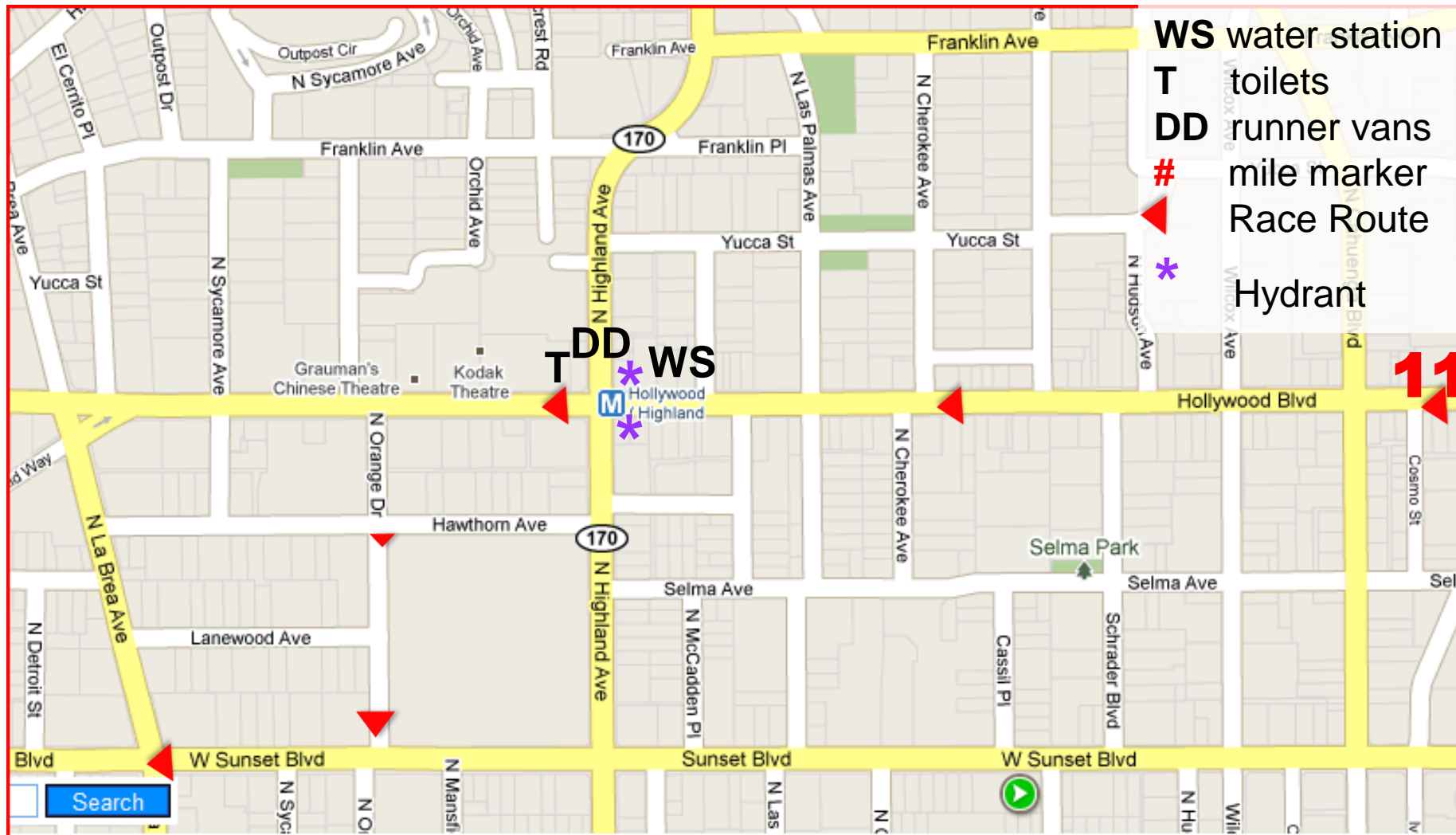


Mile Marker 9: On Hollywood Blvd, R side, next to meter VH124, the 2nd meter past New Hampshire

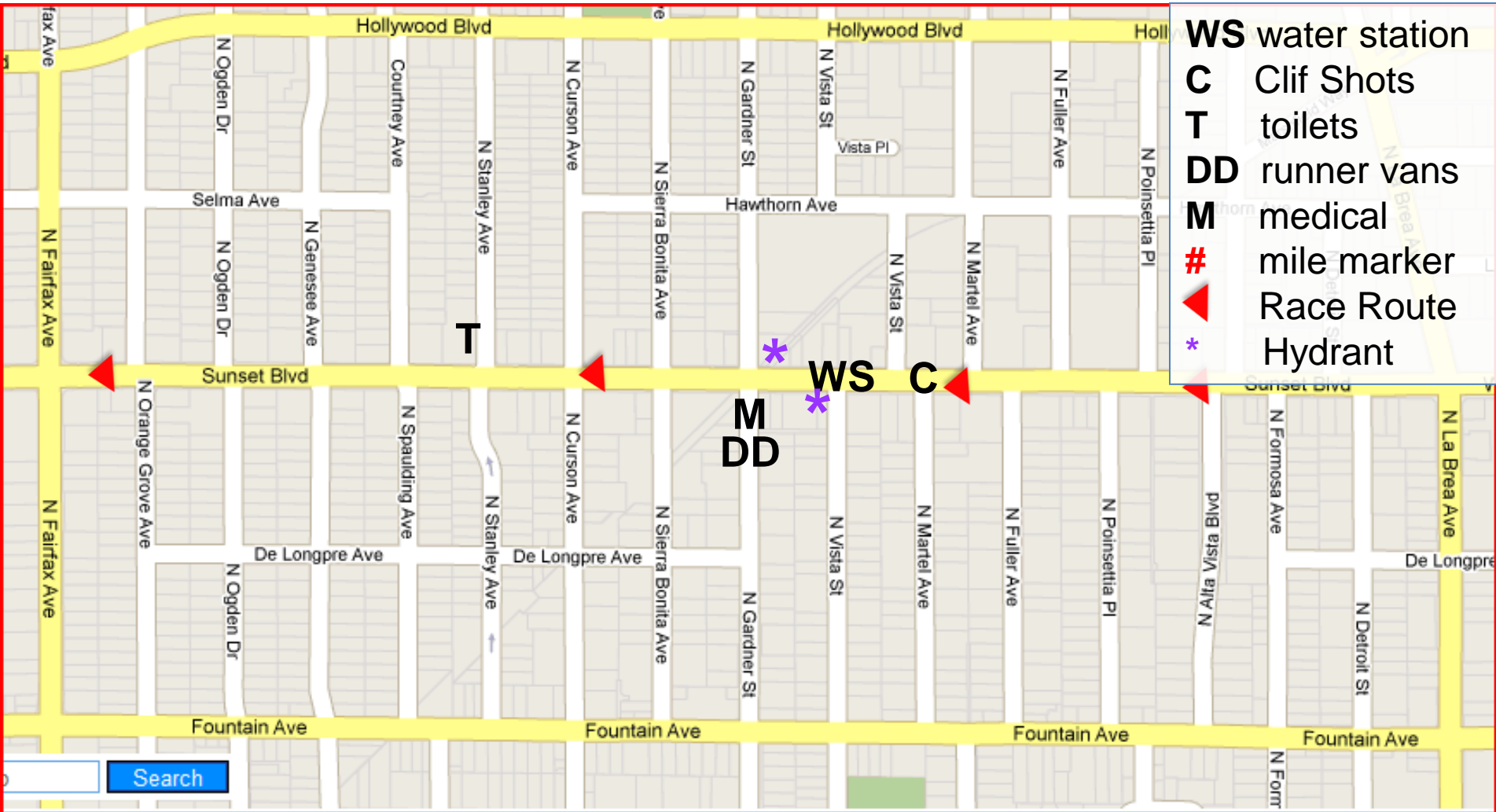
Mile 10 – Hollywood & Bronson- Med Only



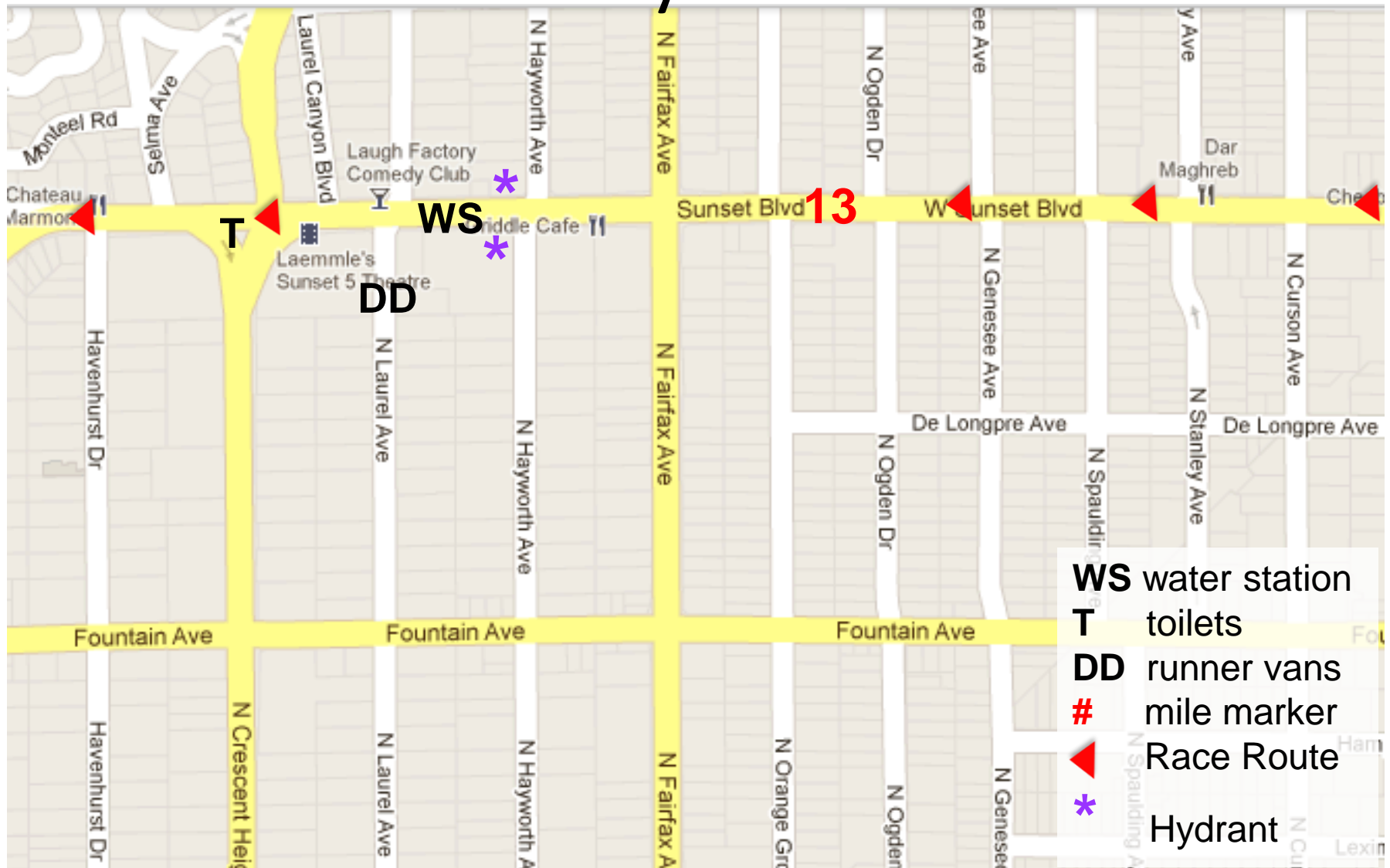
Mile 11 – Hollywood & Highland



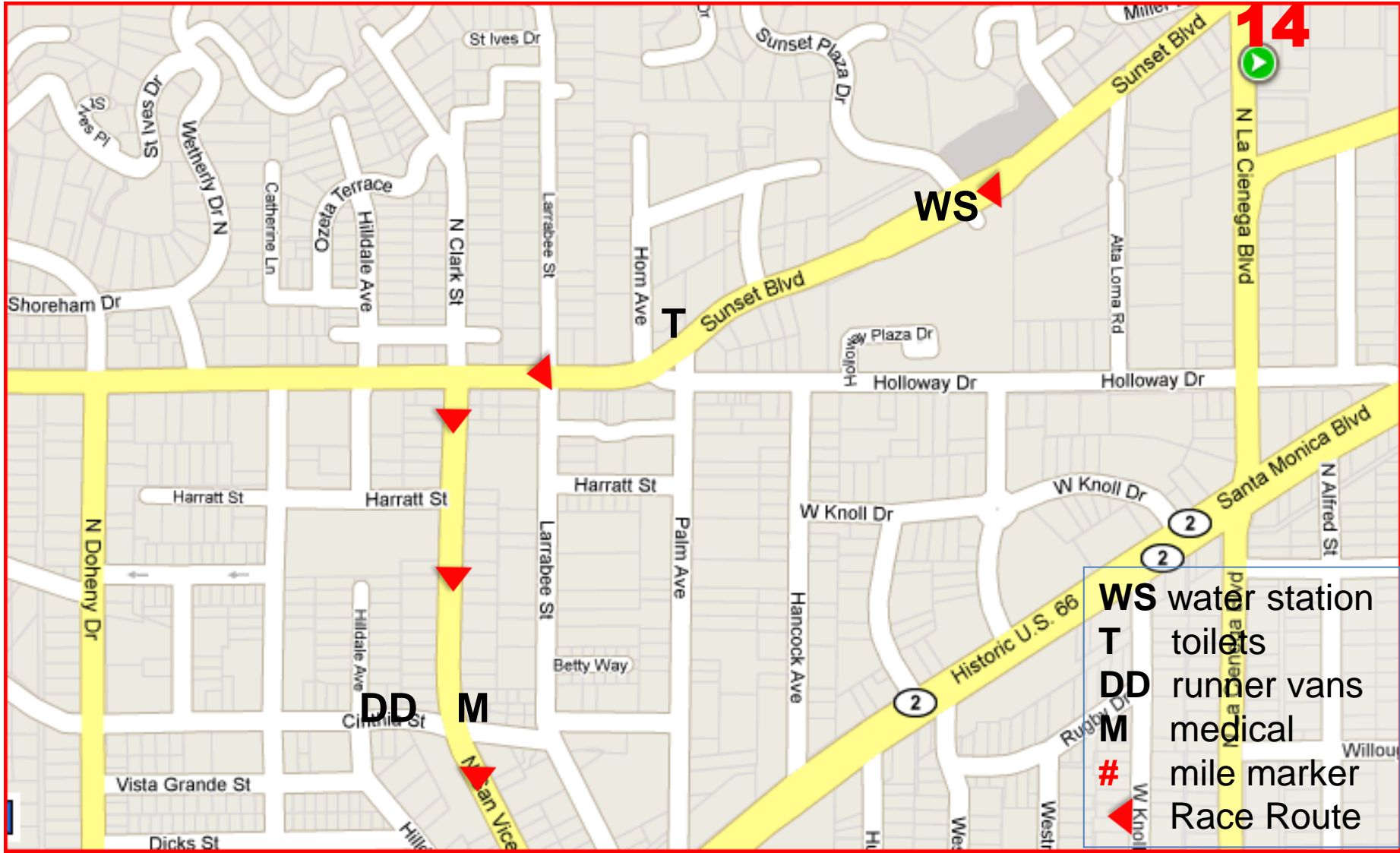
Mile 12 – Sunset and Vista



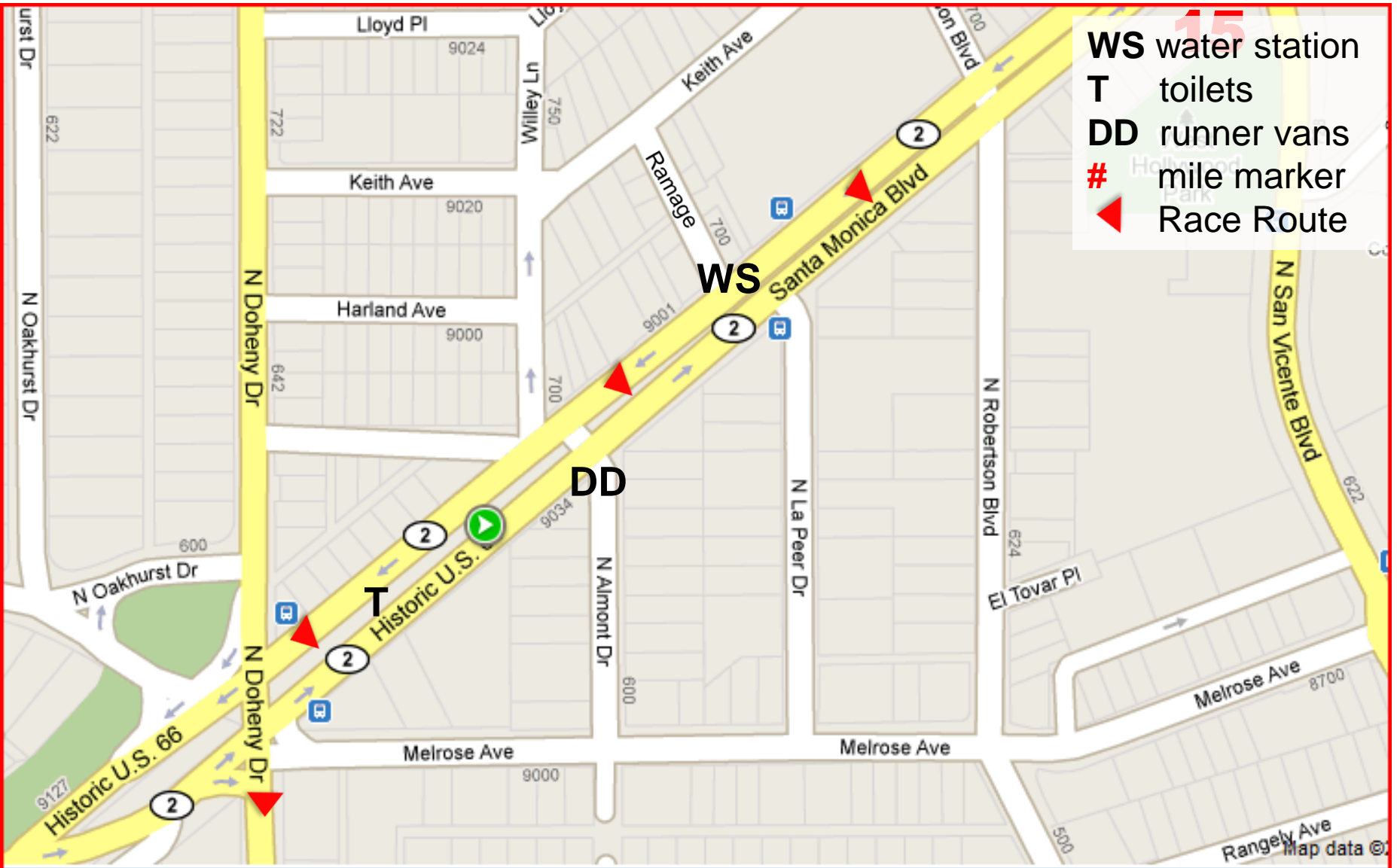
Mile 13 – Sunset, btwn N Laurel and N Hayworth



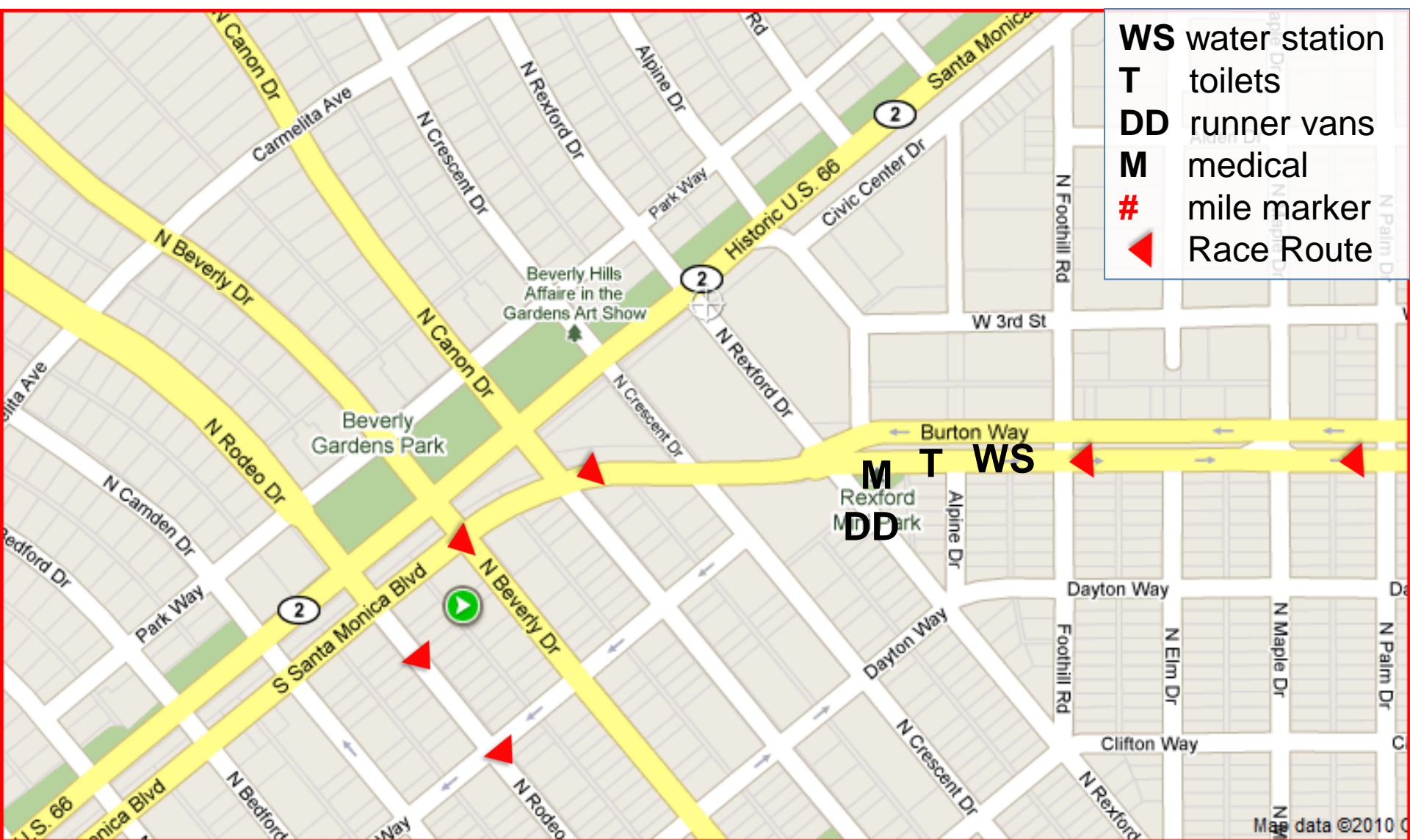
Mile 14 – Sunset & Sunset Plaza



Mile 15 – SM Blvd & Ramage

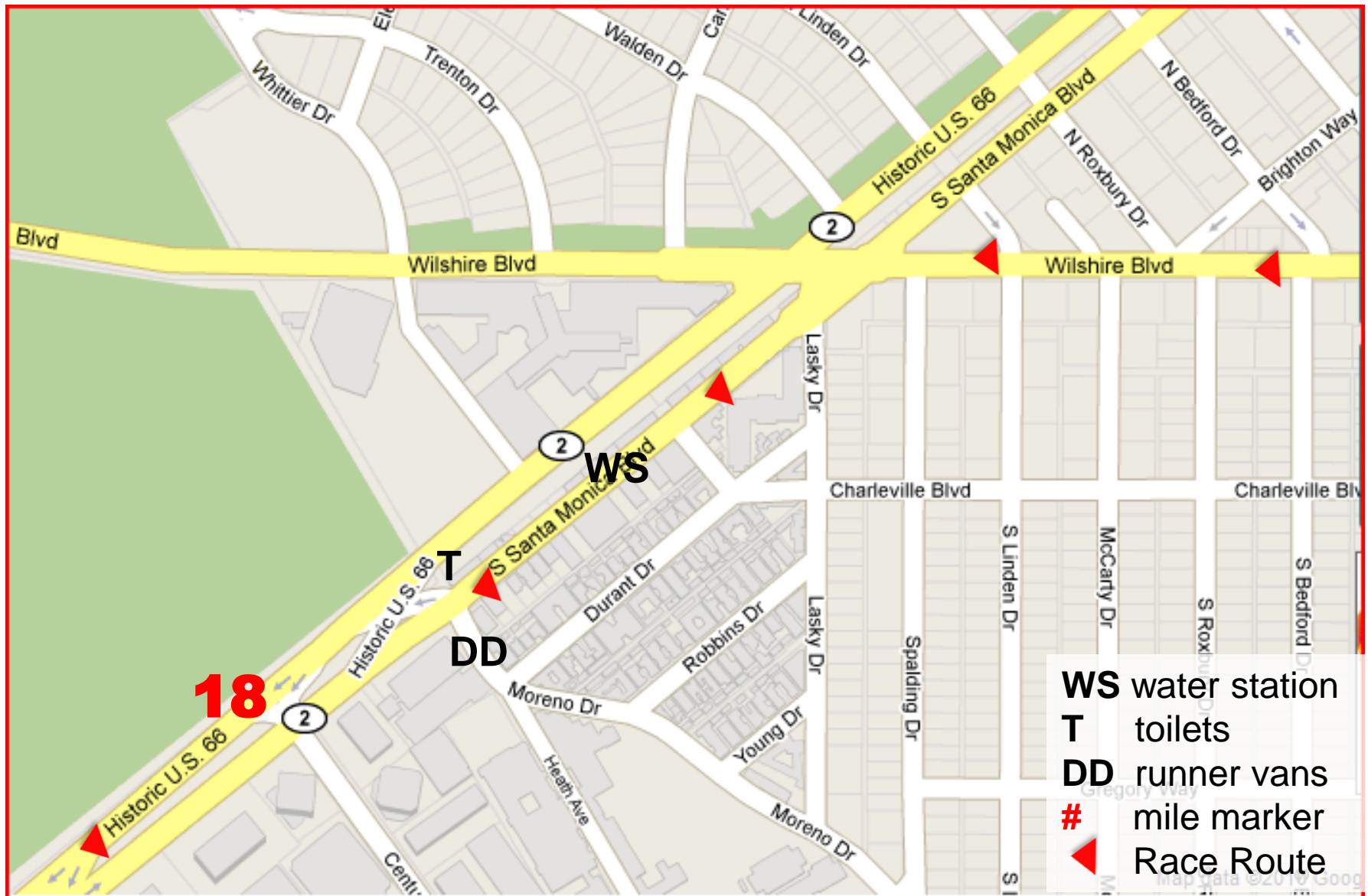


Mile 16 – Burton Way & Foothill



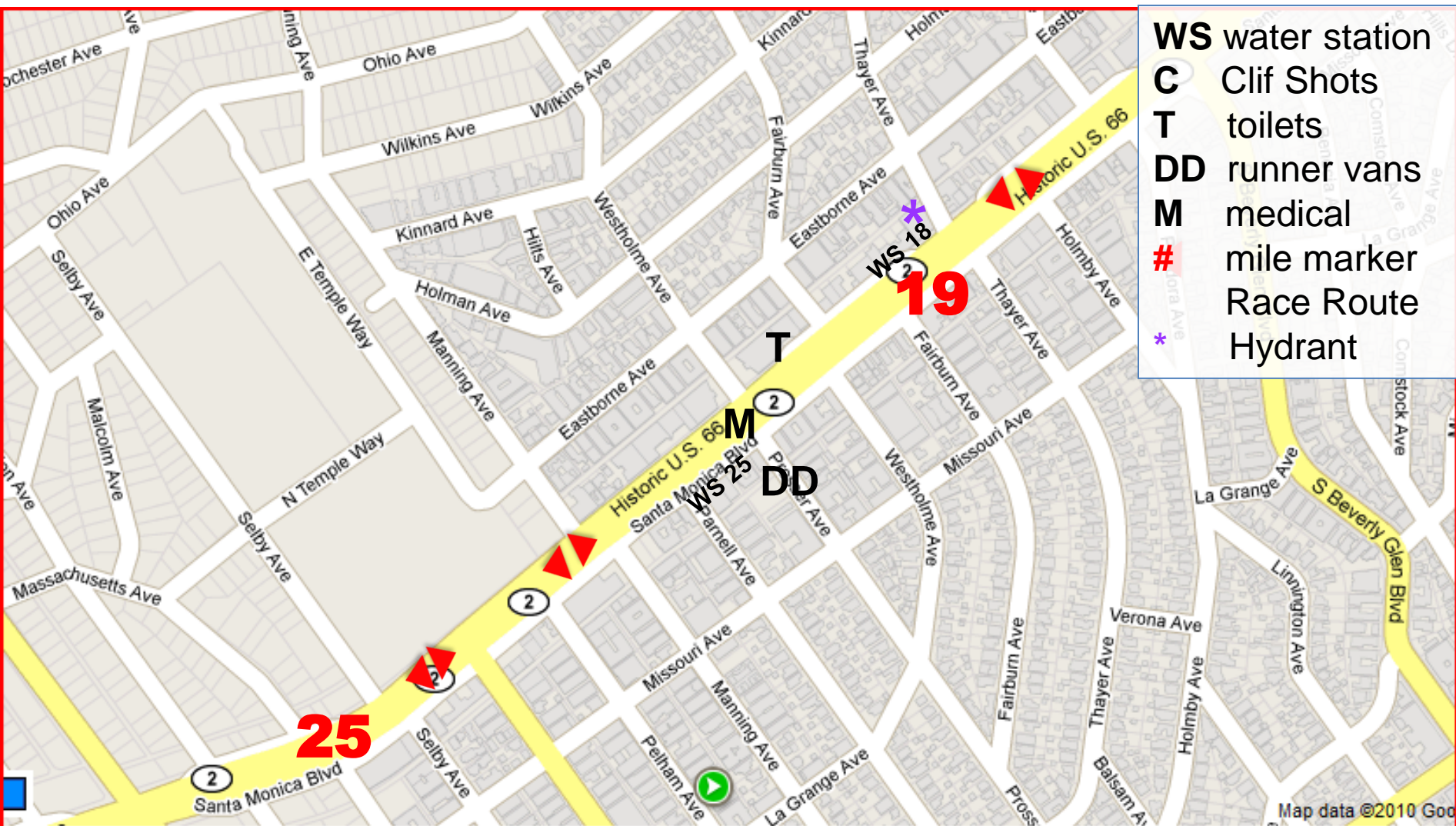
Mile Marker 16: On Doheny, R Side, 18 yds N of light pole on NW corner of Burton Way

Mile 17 – South SM Blvd & Charleville



Mile Marker 17: On Rodeo Dr., L side, next to square metal cover in front of #400, 6 yds N of light pole on NE Corner Brighton Way

Mile 18 – SM Blvd & Thayer

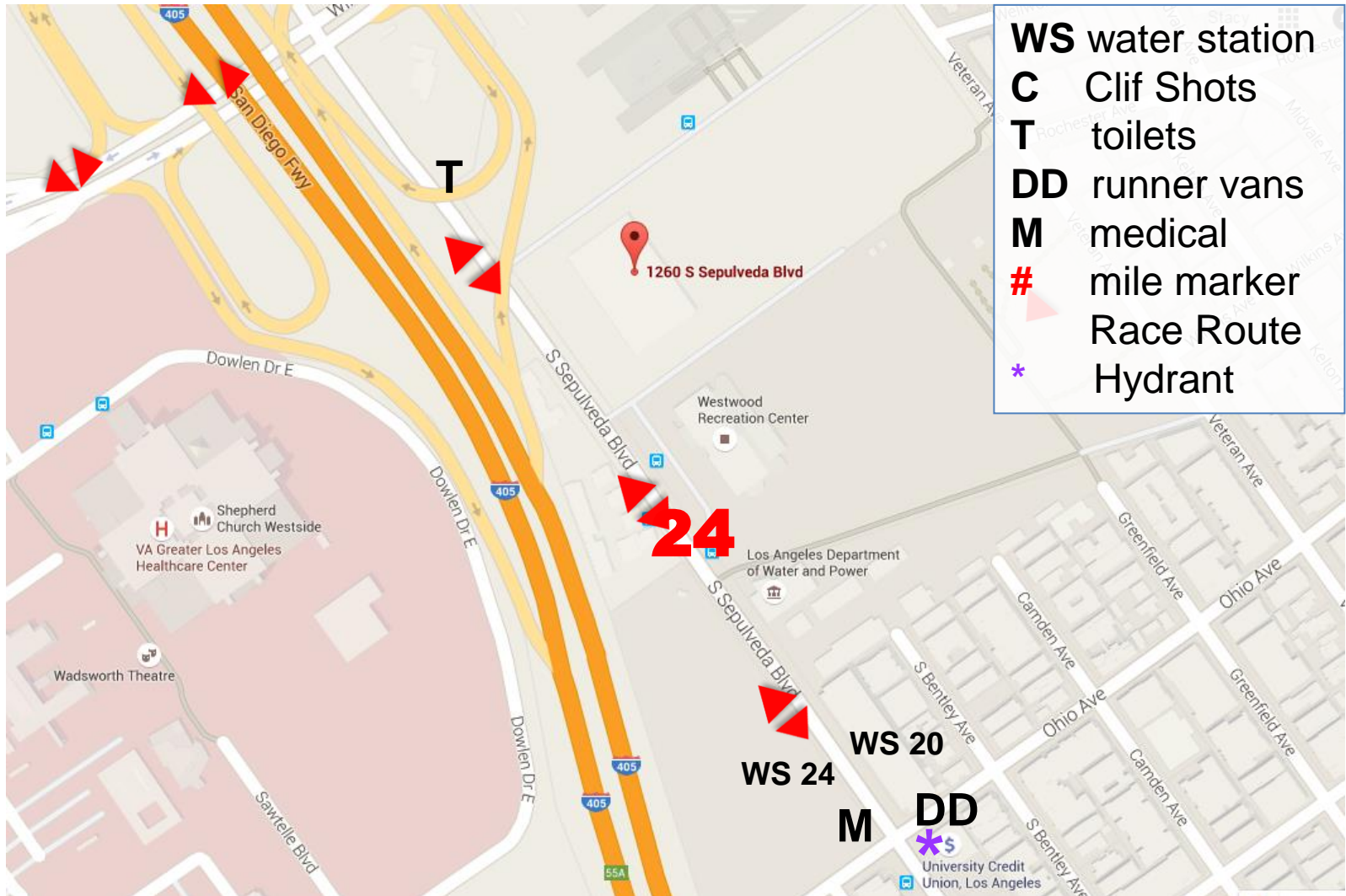


Mile Marker 18: On Little SM Blvd, R side, middle of Moreno Dr.

Mile Marker 25: On Santa Monica Blvd north side, 8' east of median split at Malcolm Ave directly at Enterprise Rent-a-car at 10799 Santa Monica Blvd on left.

Mile 20/24 – 1440 S Sepulveda (north of Ohio)

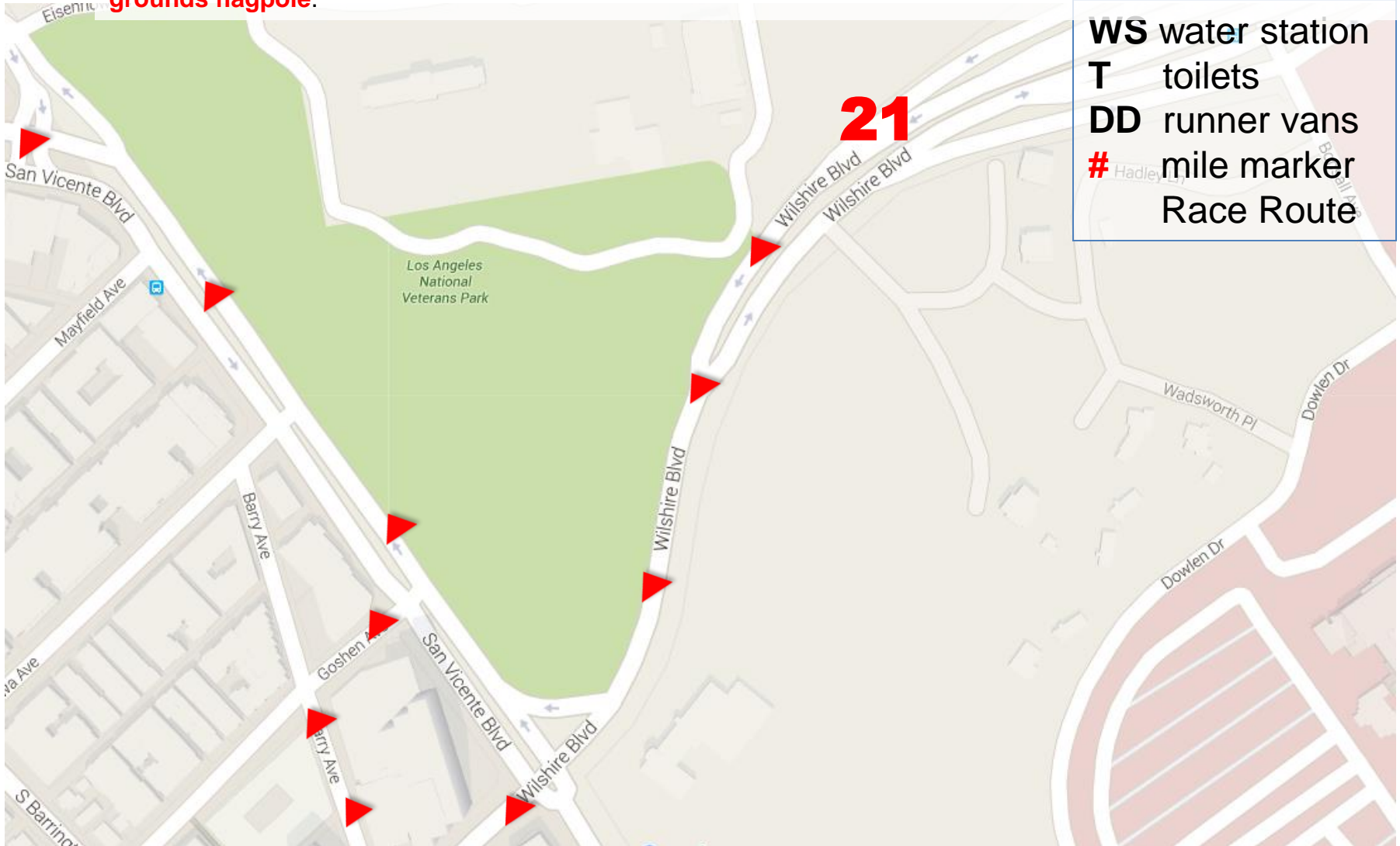
2 Way Station



Mile Marker 20: On SM Blvd, W bound, 3 yds E of 2nd light pole that's east of Bentley Ave
Mile Marker 24: On S Sepulveda Blvd west side, directly at 1401 S Sepulveda Blvd on right.

Mile 21 – No Water Station

Mile Marker 21: On Wilshire Blvd W-bound, 5 ½ yds E of 1st light pole at start of bus turnout, in line with VA grounds flagpole.



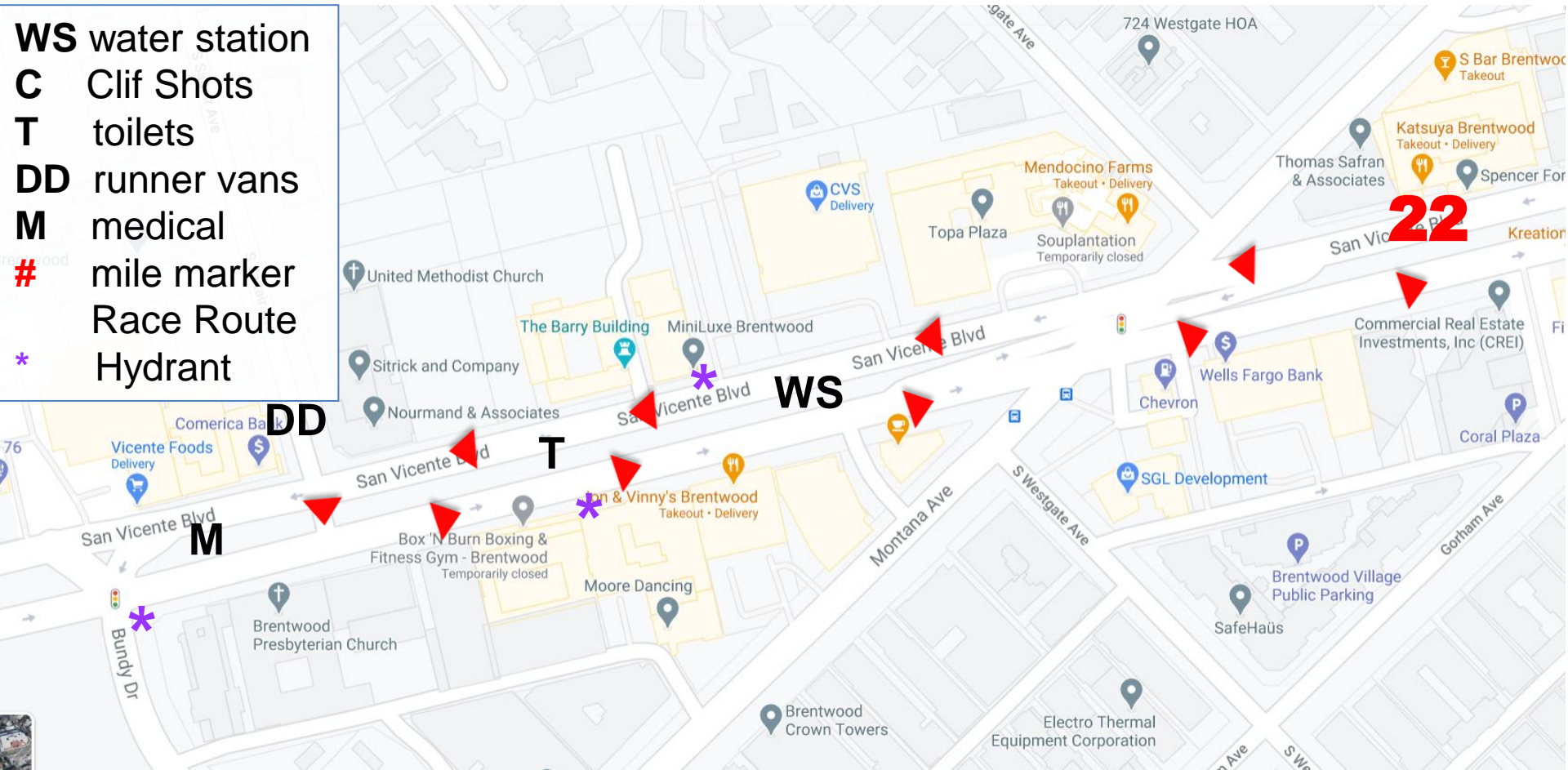
Mile 22/23 – San Vicente & Saltair

Water Monster Location (2 Way Station)

Mile Marker 22: On San Vicente W-bound, just west of Katsuya and 44' west of parking meter BR51.

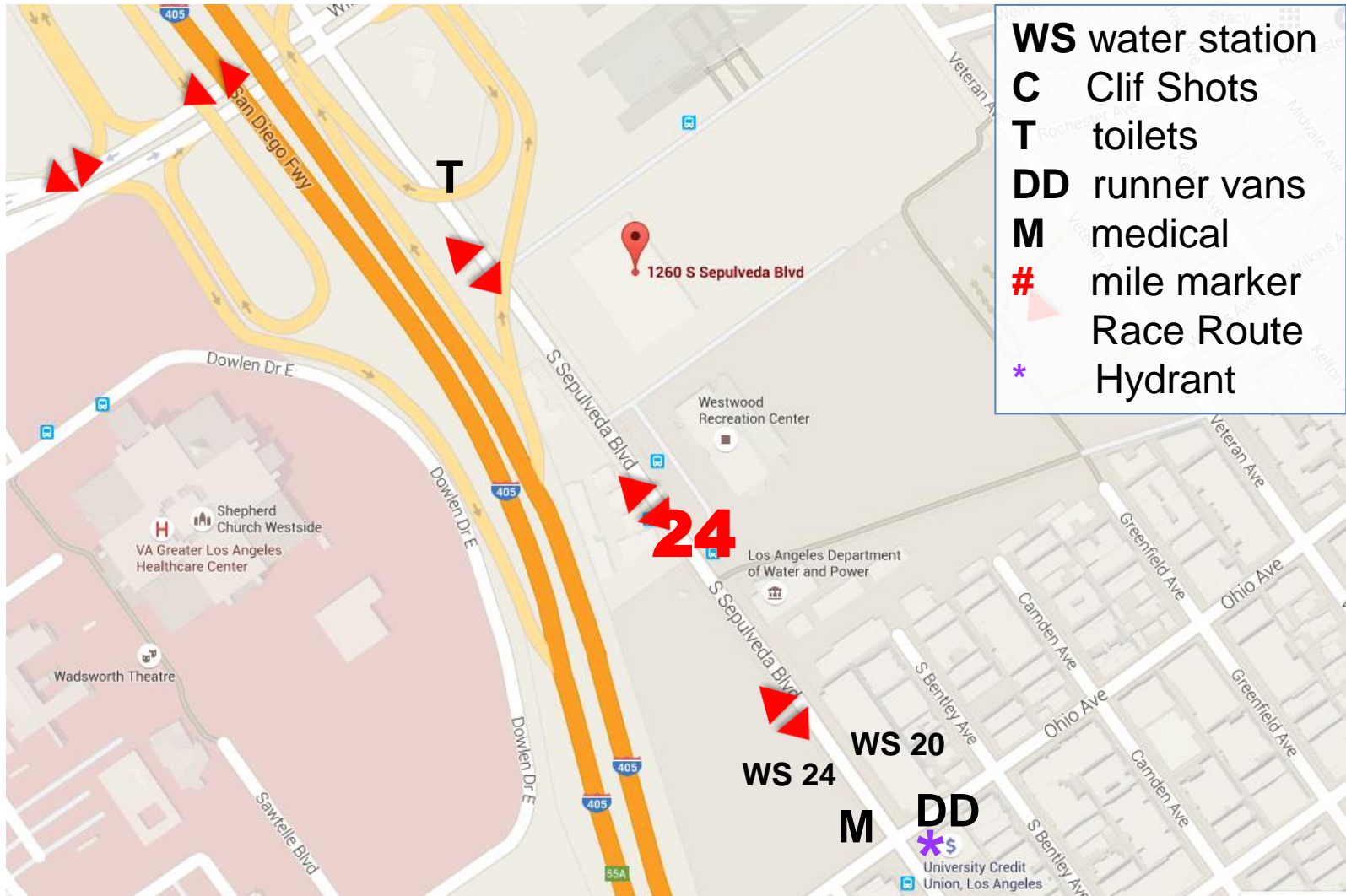
Mile Marker 23: On San Vicente Blvd east side, 35' north of Mayfield Ave Intersection.

WS water station
C Clif Shots
T toilets
DD runner vans
M medical
mile marker
Race Route
Hydrant



Mile 20/24 – 1440 S Sepulveda (north of Ohio)

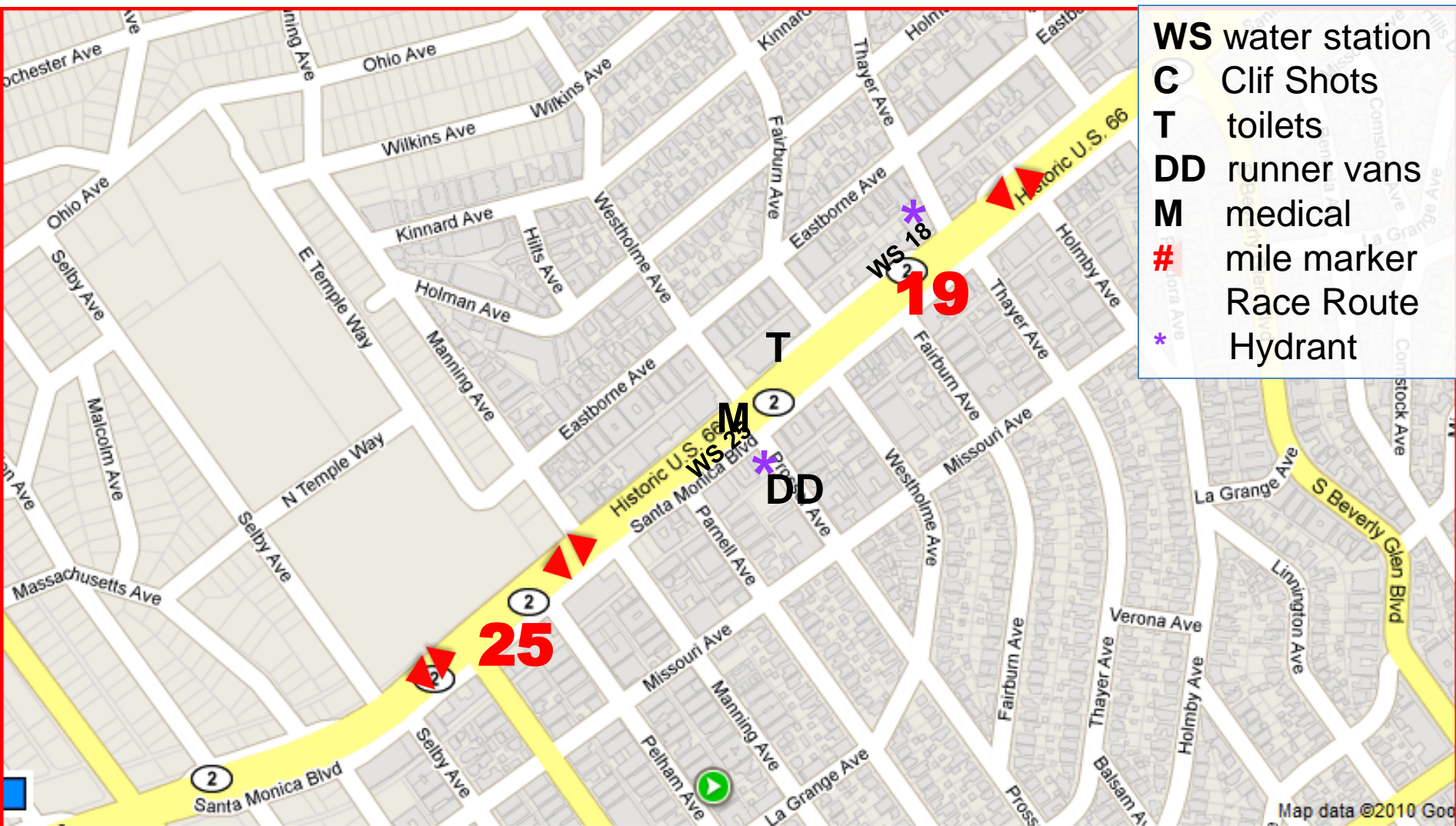
2 Way Station



Mile Marker 20: On SM Blvd, W bound, 3 yds E of 2nd light pole that's east of Bentley Ave
Mile Marker 24: On S Sepulveda Blvd west side, directly at 1401 S Sepulveda Blvd on right.

Mile 25 – SM Blvd bet Parnell and Prosser

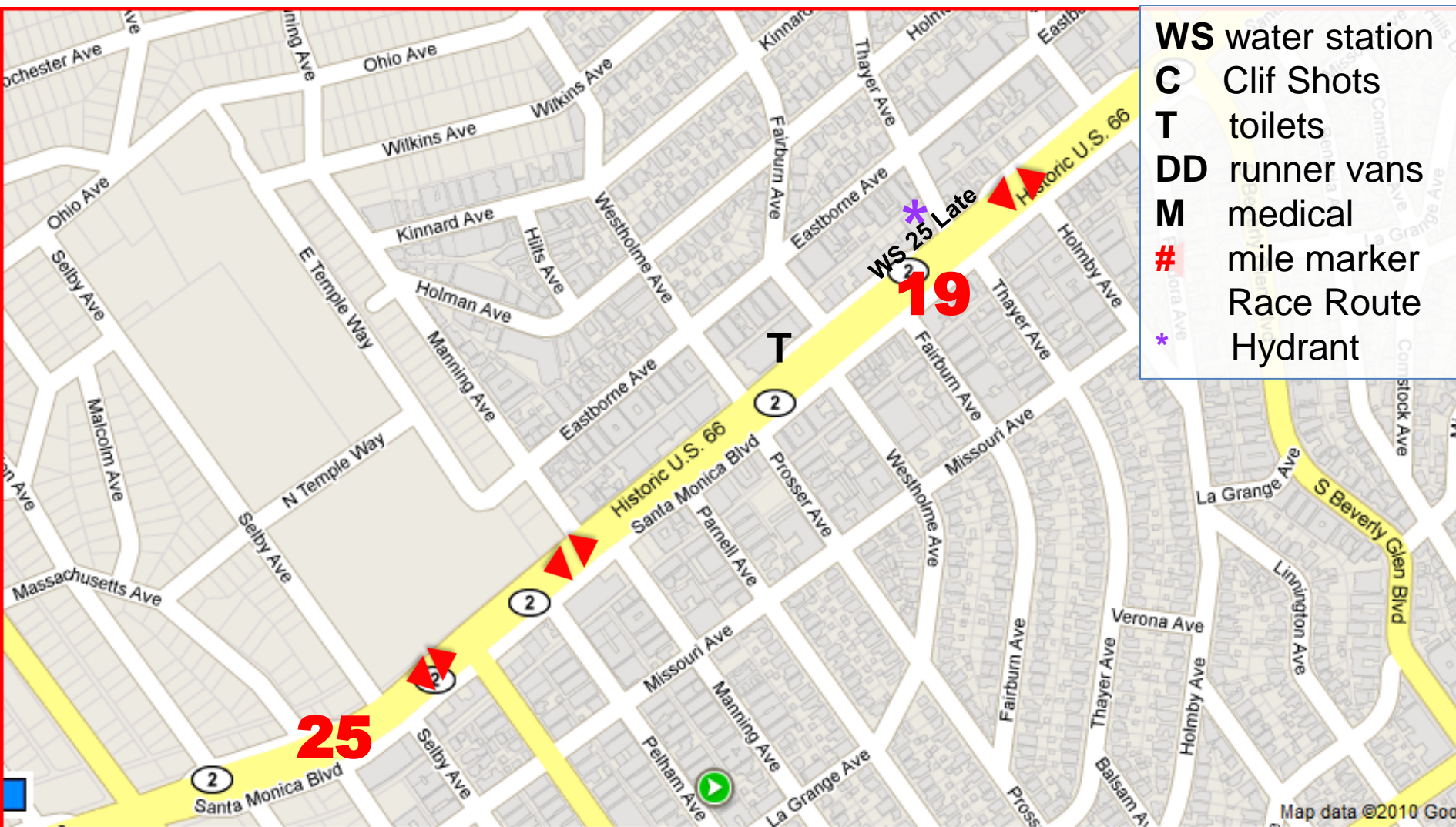
18 on North Side of SM Blvd, 25 on South Side of SM Blvd



Mile Marker 18: On Little SM Blvd, R side, middle of Moreno Dr.

Mile Marker 25: On Santa Monica Blvd south side, 150' east of Westwood Blvd

Mile 25 Late – SM Blvd & Thayer



Mile Marker 18: On Little SM Blvd, R side, middle of Moreno Dr.

Mile Marker 25: On Santa Monica Blvd north side, 8' east of median split at Malcolm Ave directly at Enterprise Rent-a-car at 10799 Santa Monica Blvd on left.