

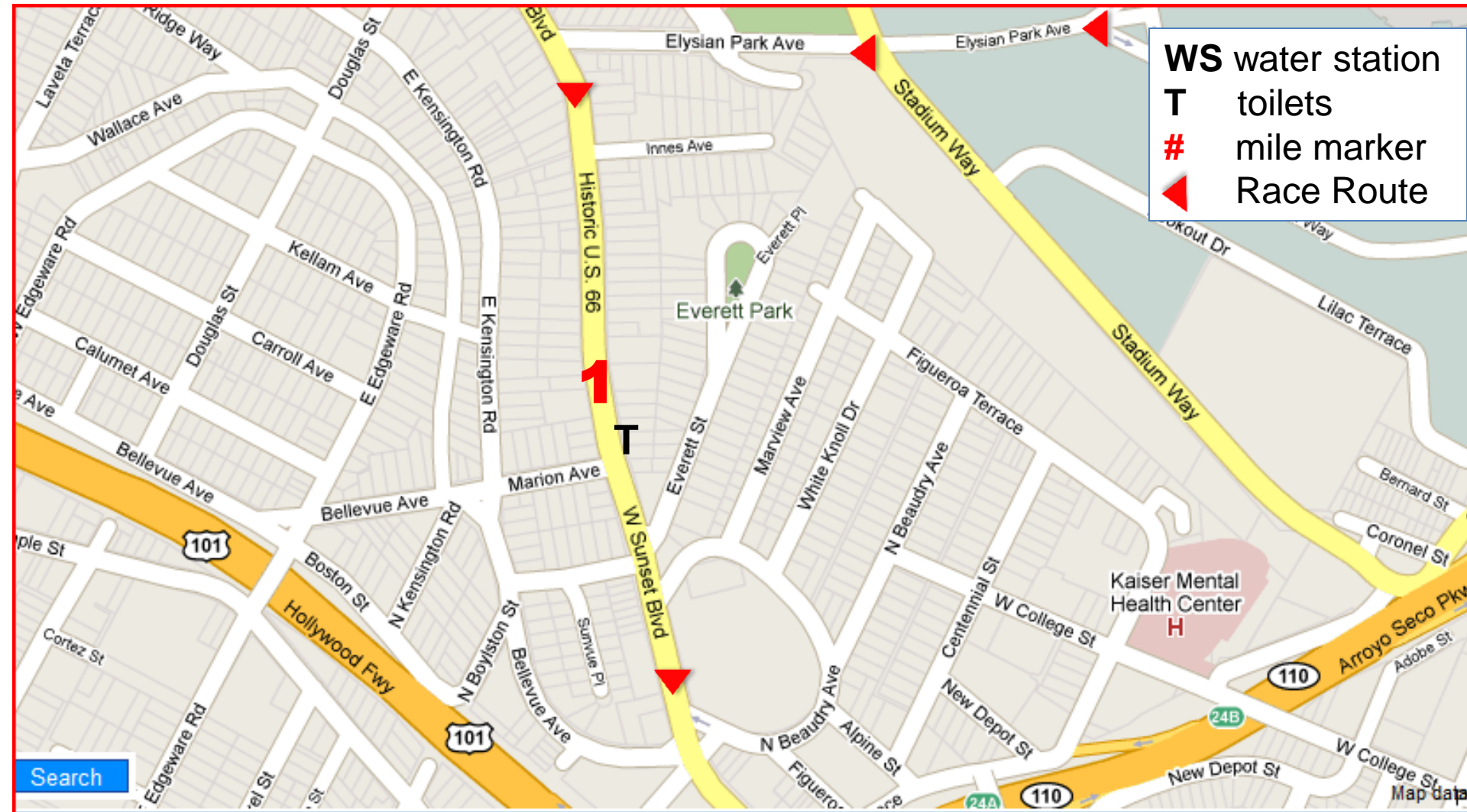


Water Station / Medical Station / Down-
Drop Runner Location Map

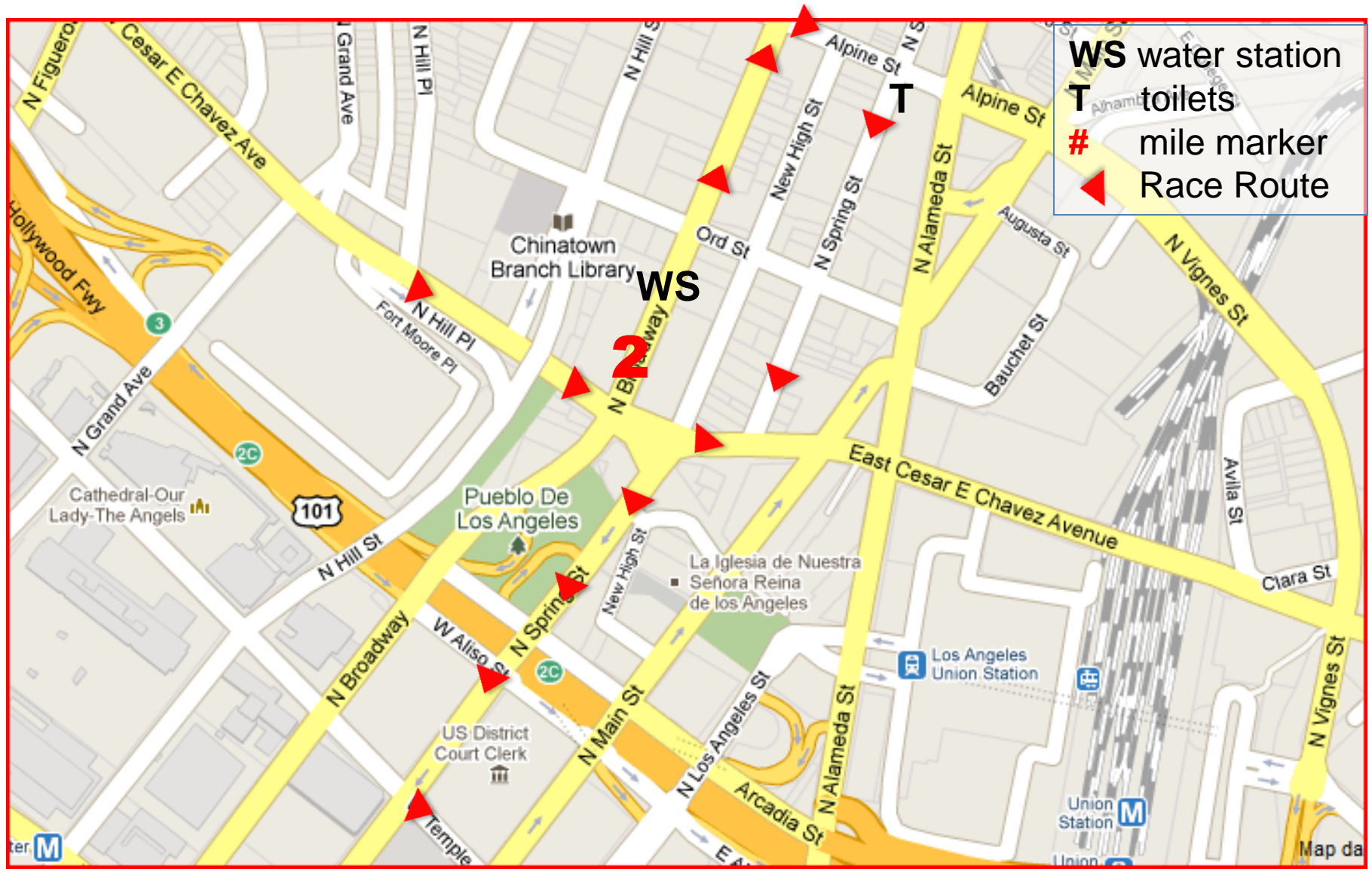
Updated 2/04/19

Mile 1 – Sunset, N. of Marion

(Toilets only at this location)



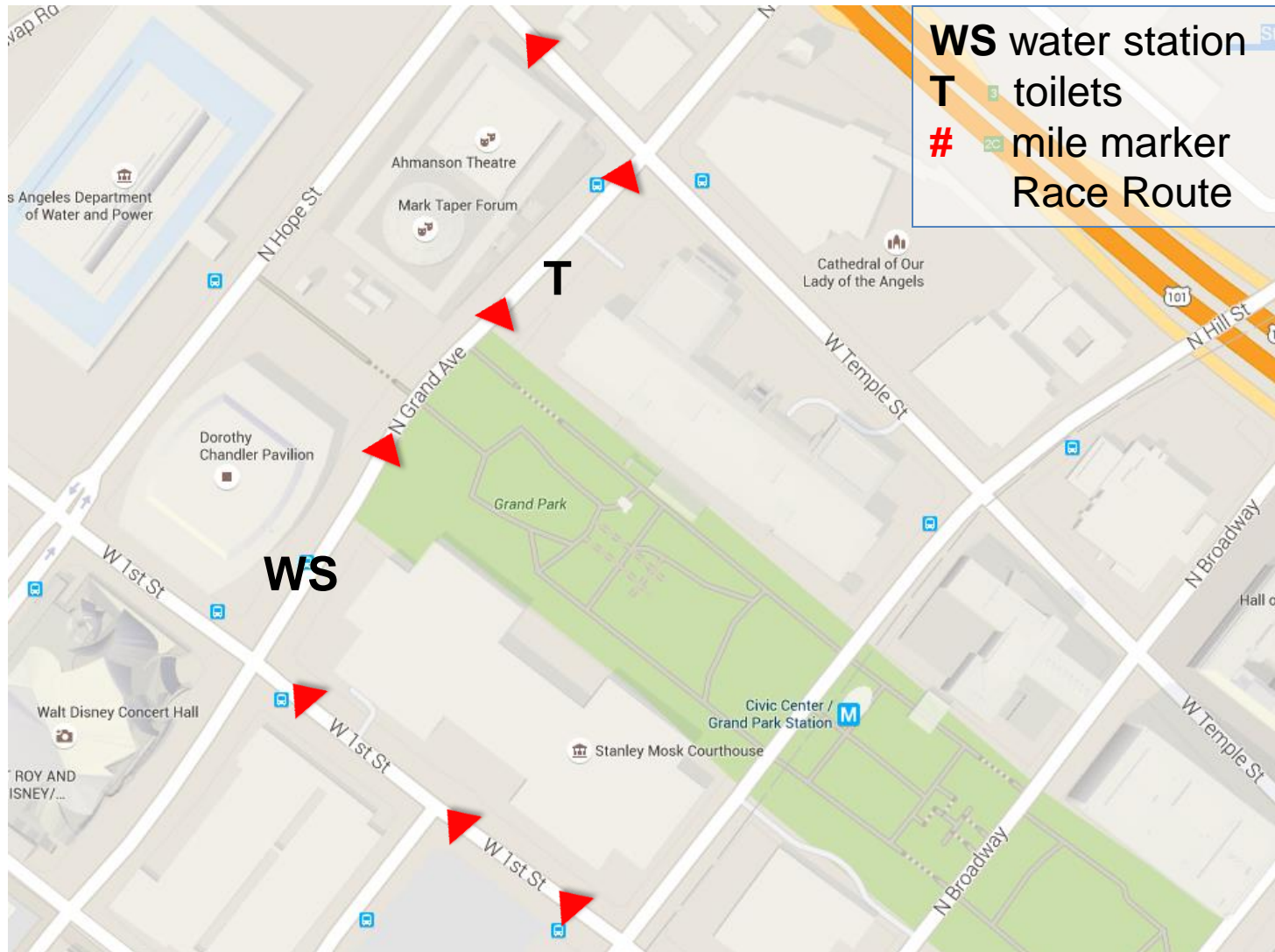
Mile 2 – Broadway, N. of Cesar Chavez



Mile 3 – 1st St between Main St and Los Angeles St



Mile 4 – Grand Ave, between 1st and Temple



Mile 5 – Glendale Blvd, just south of staircase at Kent St

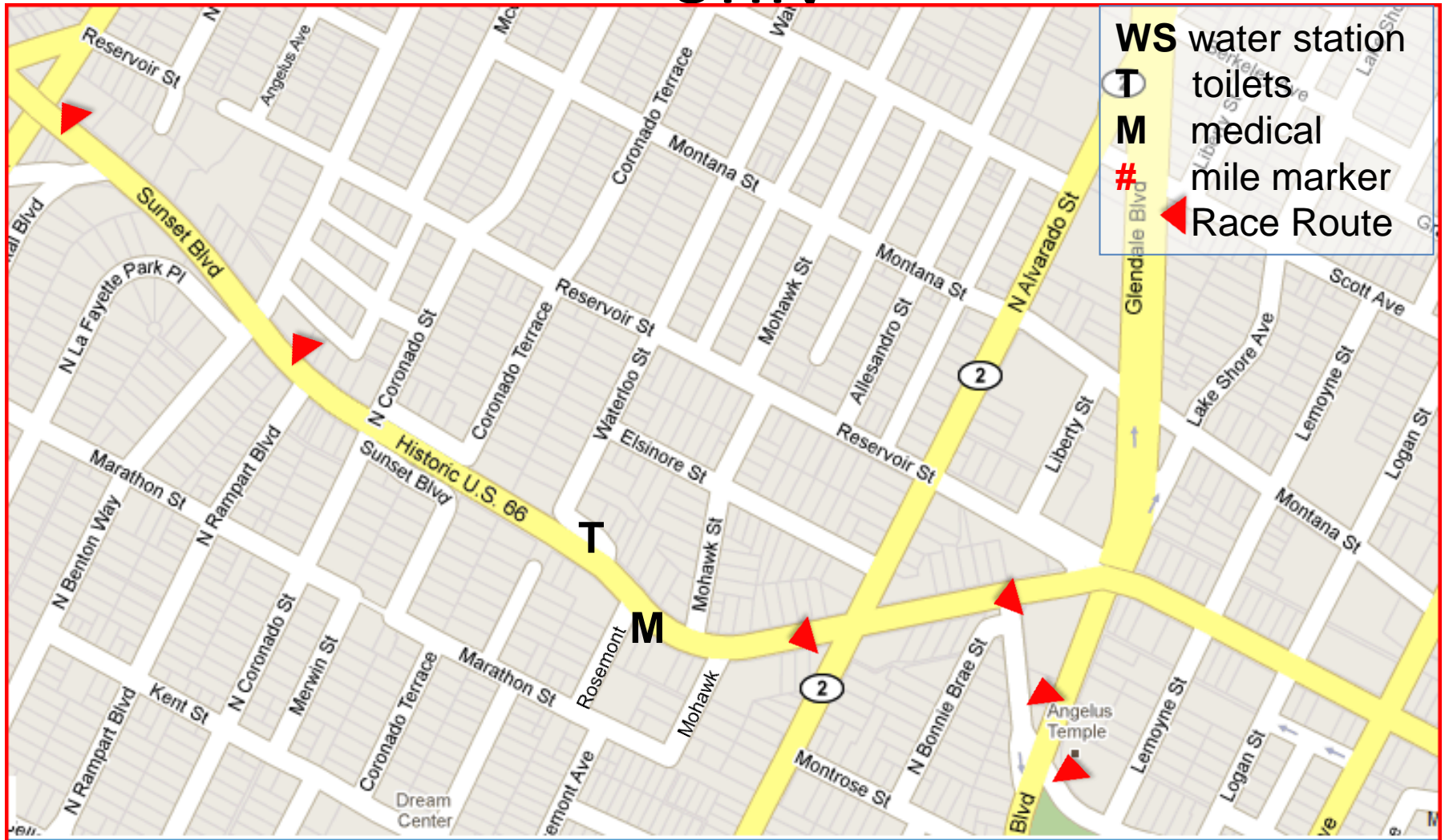
@811 Glendale Blvd – Water Monster Location



Mile Marker 5: On Temple, R side, R side, at 1st hydrant past Beaudry Ave

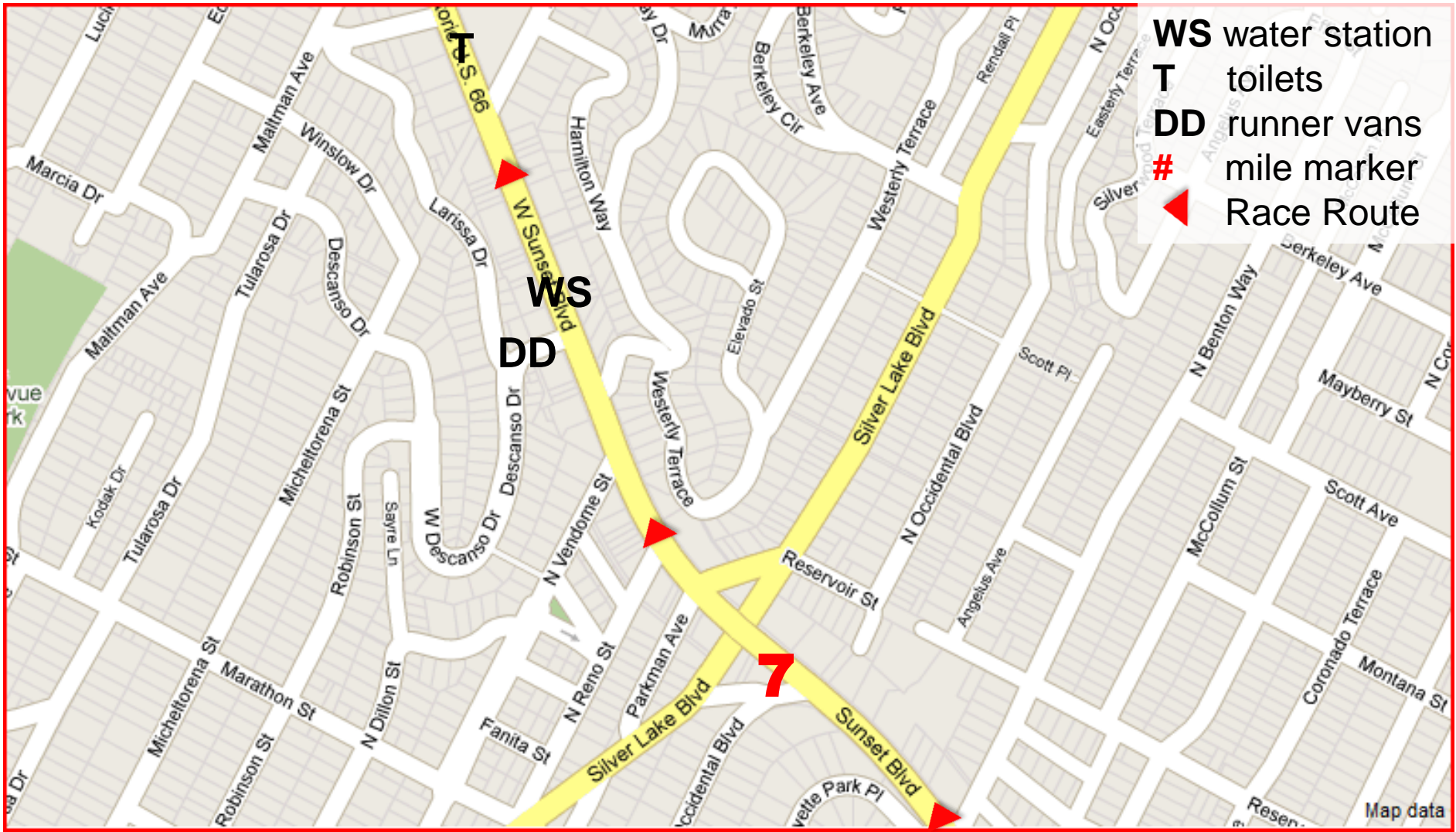
Mile Marker 6: On Glendale Blvd, R side, 9' across from Clinton St Stairway, in line with the north stairway

Mile 6 – No Water Station, Medical only

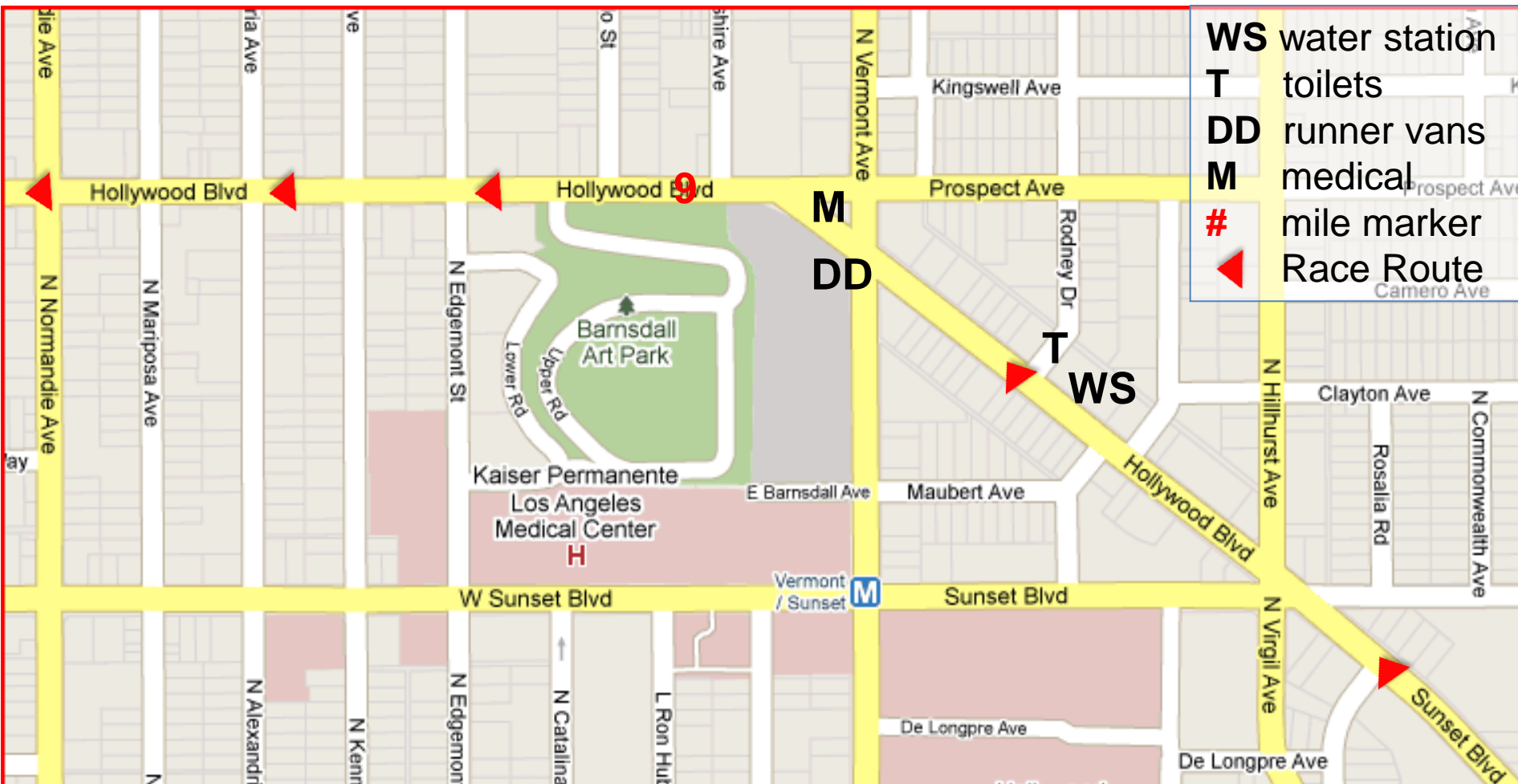


Mile Marker 6: On Glendale Blvd, R side, 9' across from Clinton St Stairway, in line with the north stairway.

Mile 7 – Sunset and Descanso



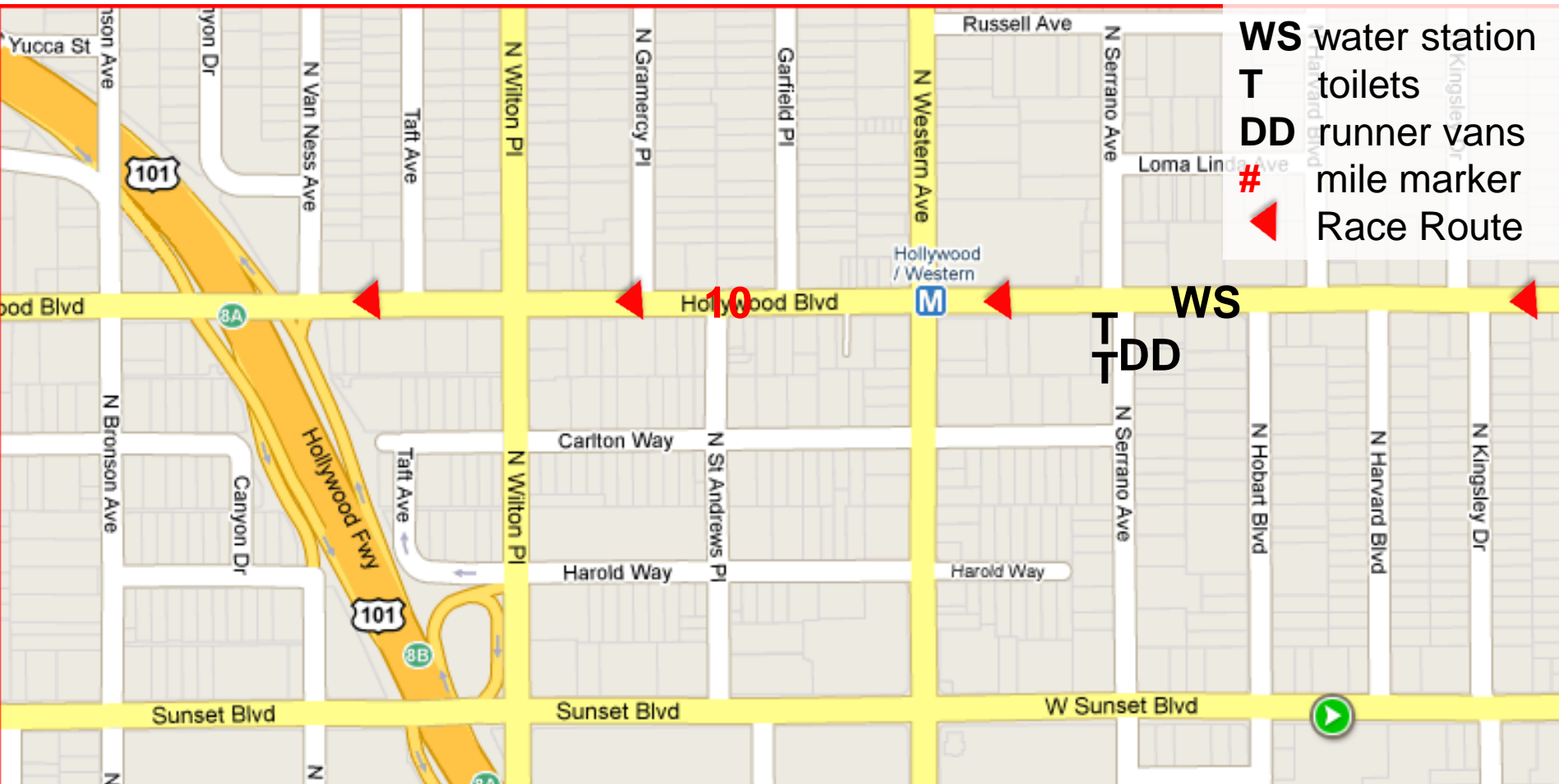
Mile 8 – Hollywood and Lyman Pl



Mile Marker 8: On Sunset Blvd, R side at 4015 door

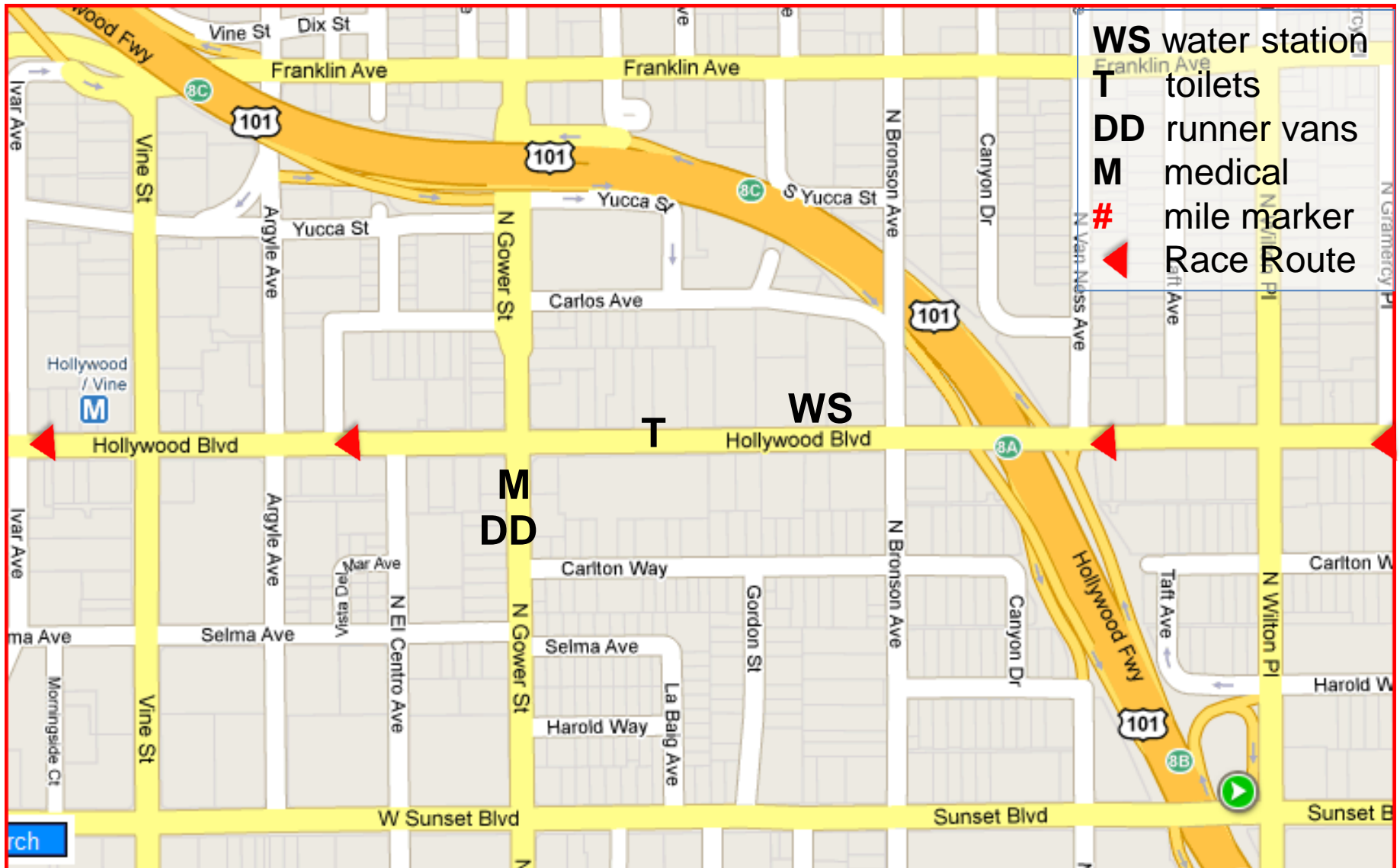
Mile Marker 9: On Hollywood, Blvd, R side, next to meter VH124, the 2nd meter past New Hampshire

Mile 9 – Hollywood and Hobart

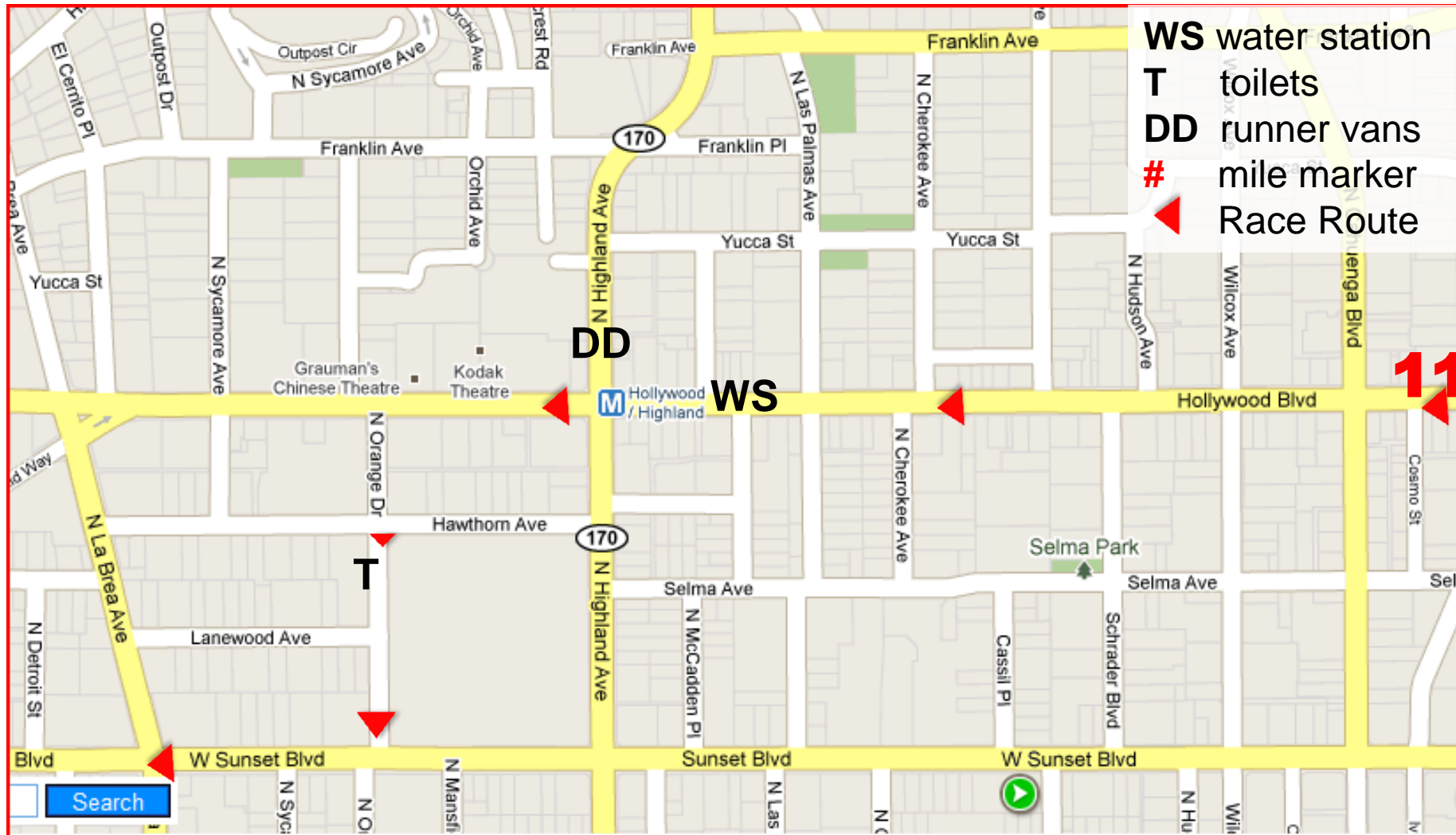


Mile Marker 9: On Hollywood Blvd, R side, next to meter VH124, the 2nd meter past New Hampshire

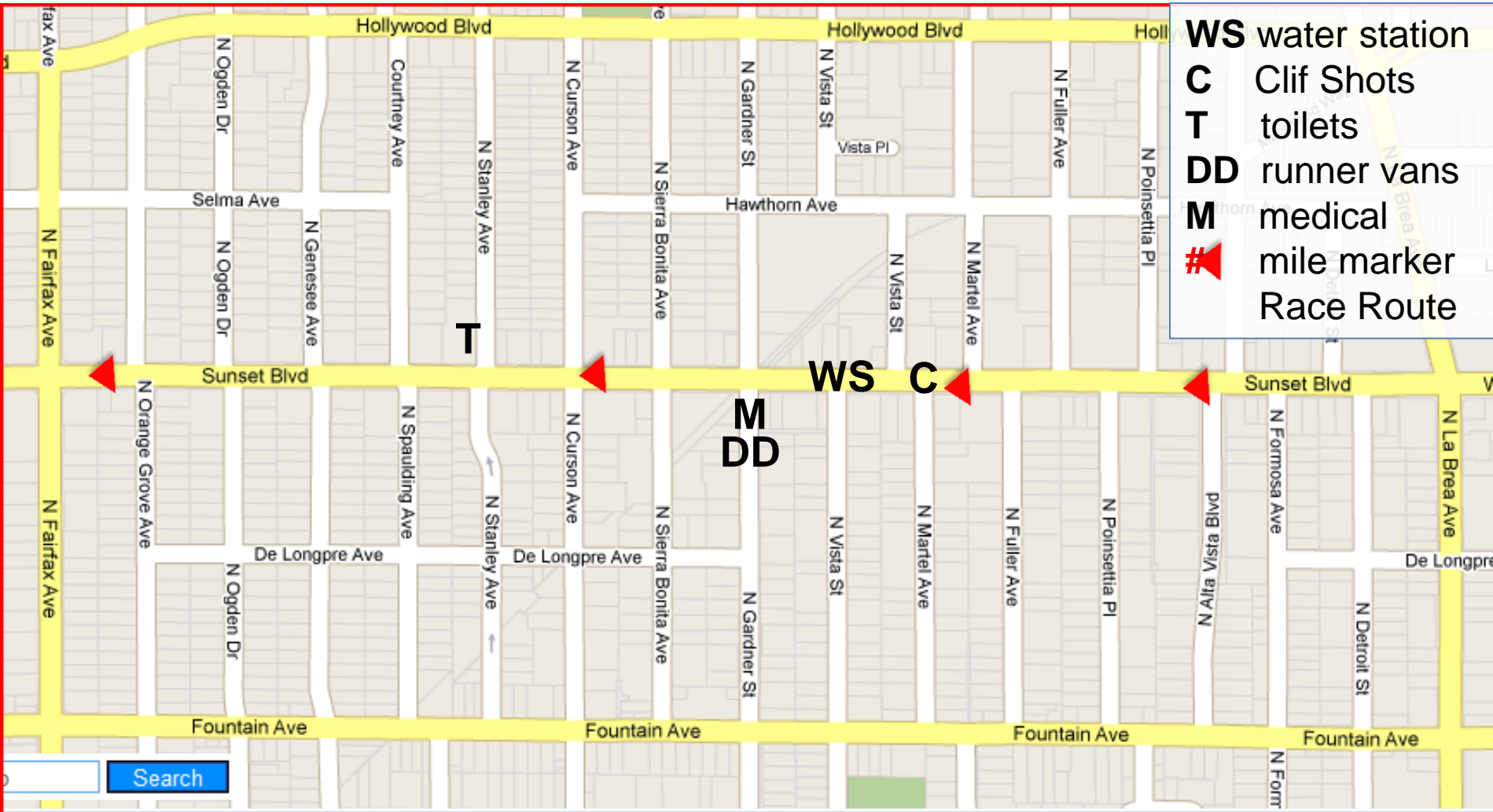
Mile 10 – Hollywood & Bronson



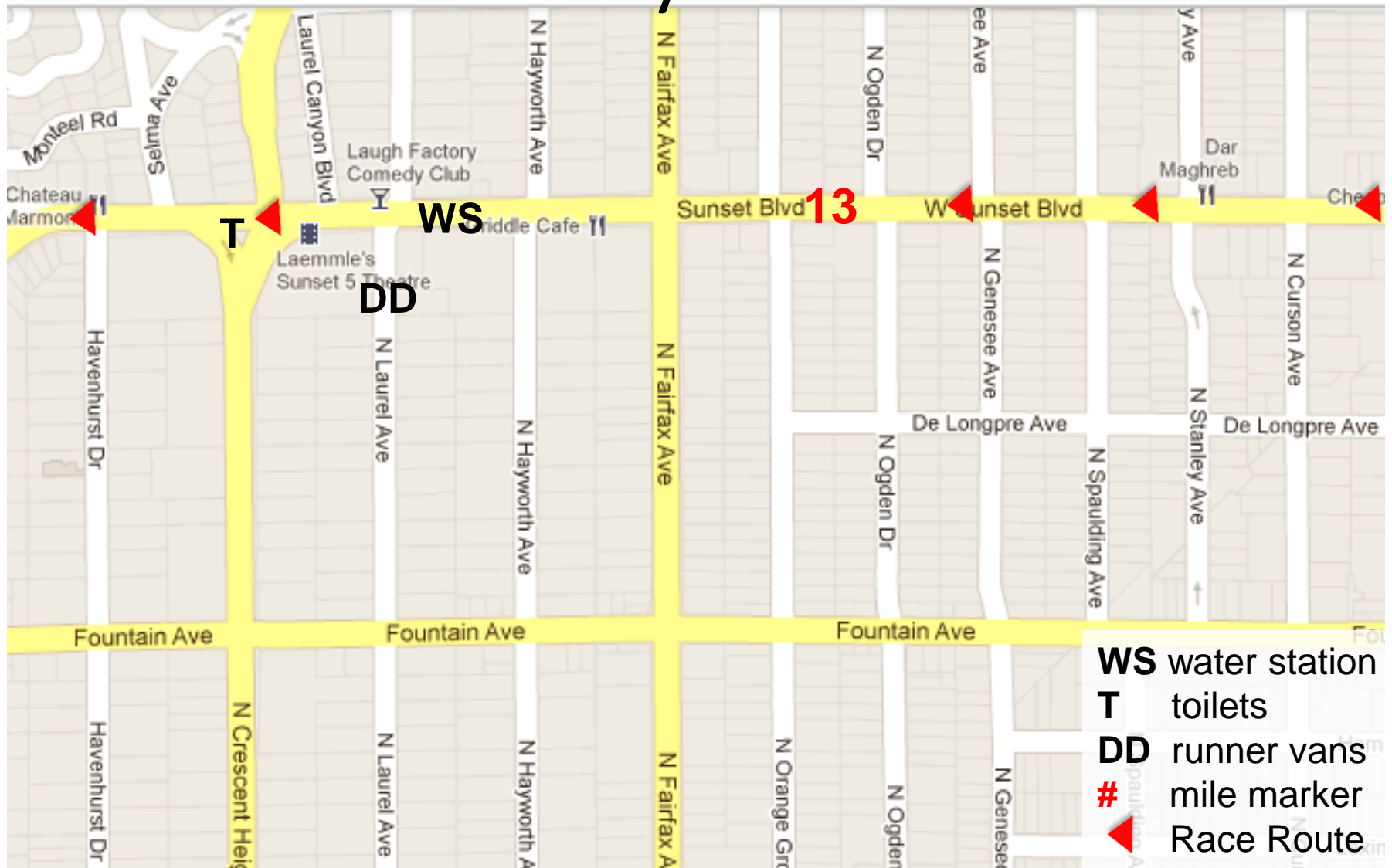
Mile 11 – Hollywood & Highland



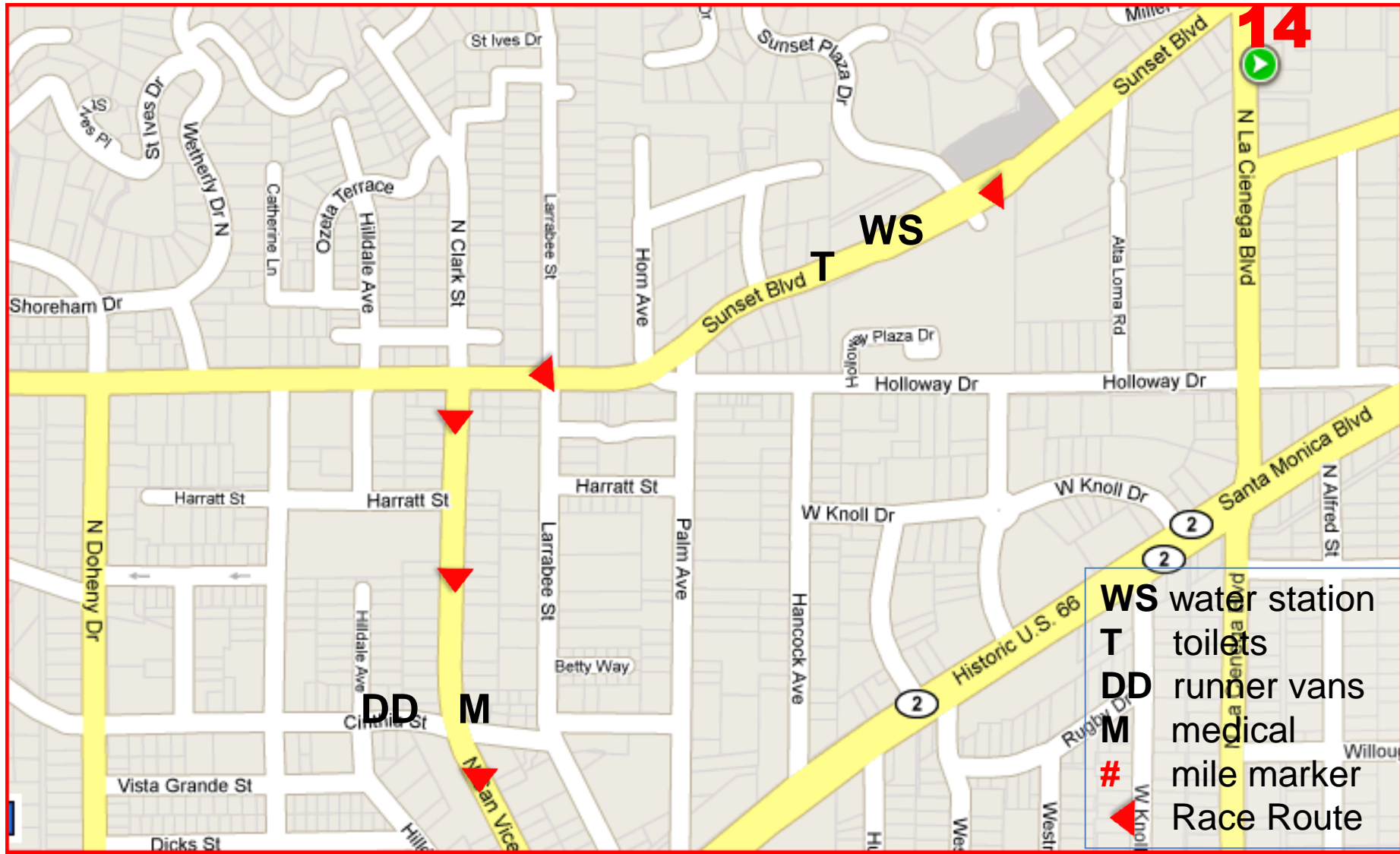
Mile 12 – Sunset and Vista



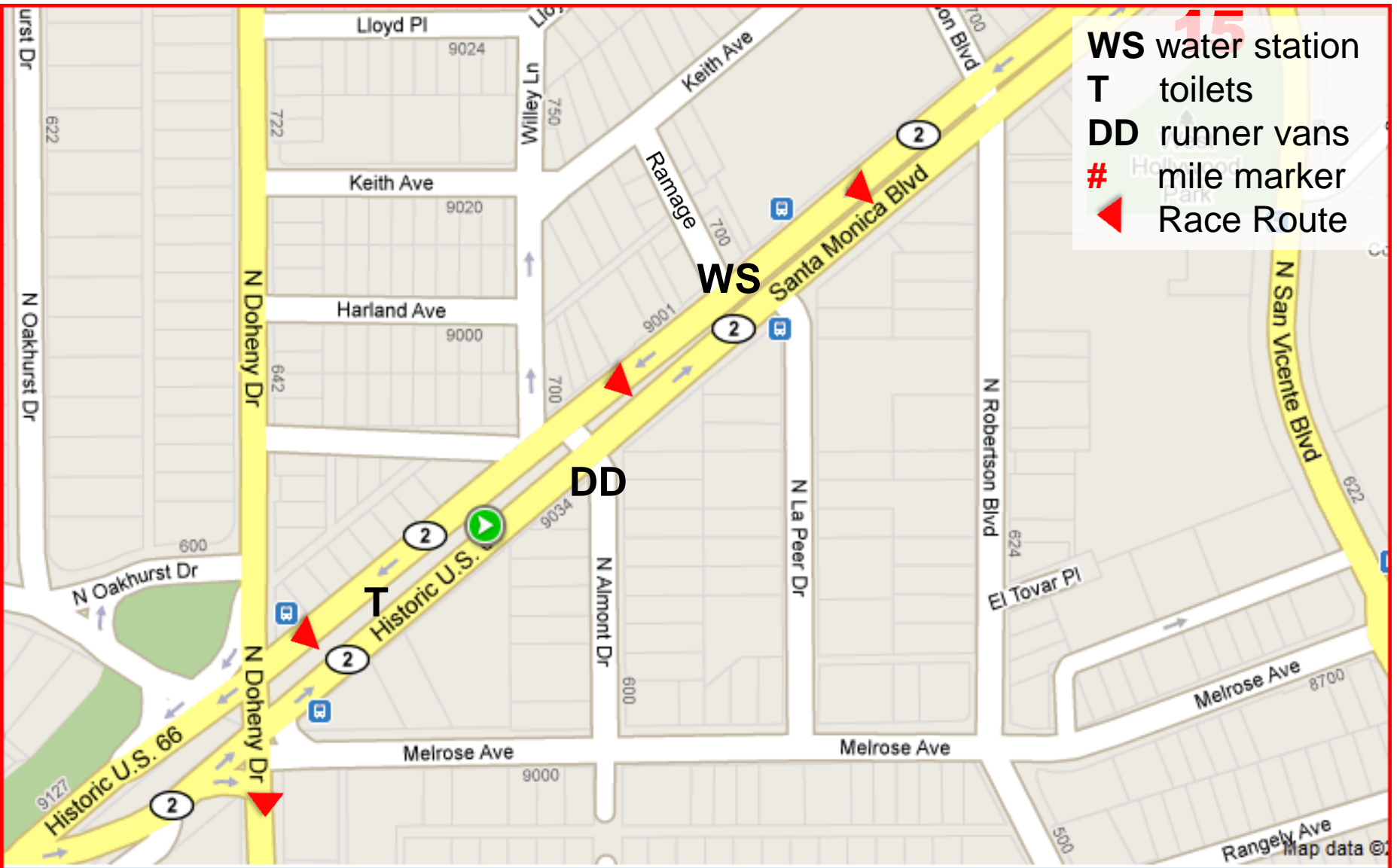
Mile 13 – Sunset, btwn N Laurel and N Hayworth



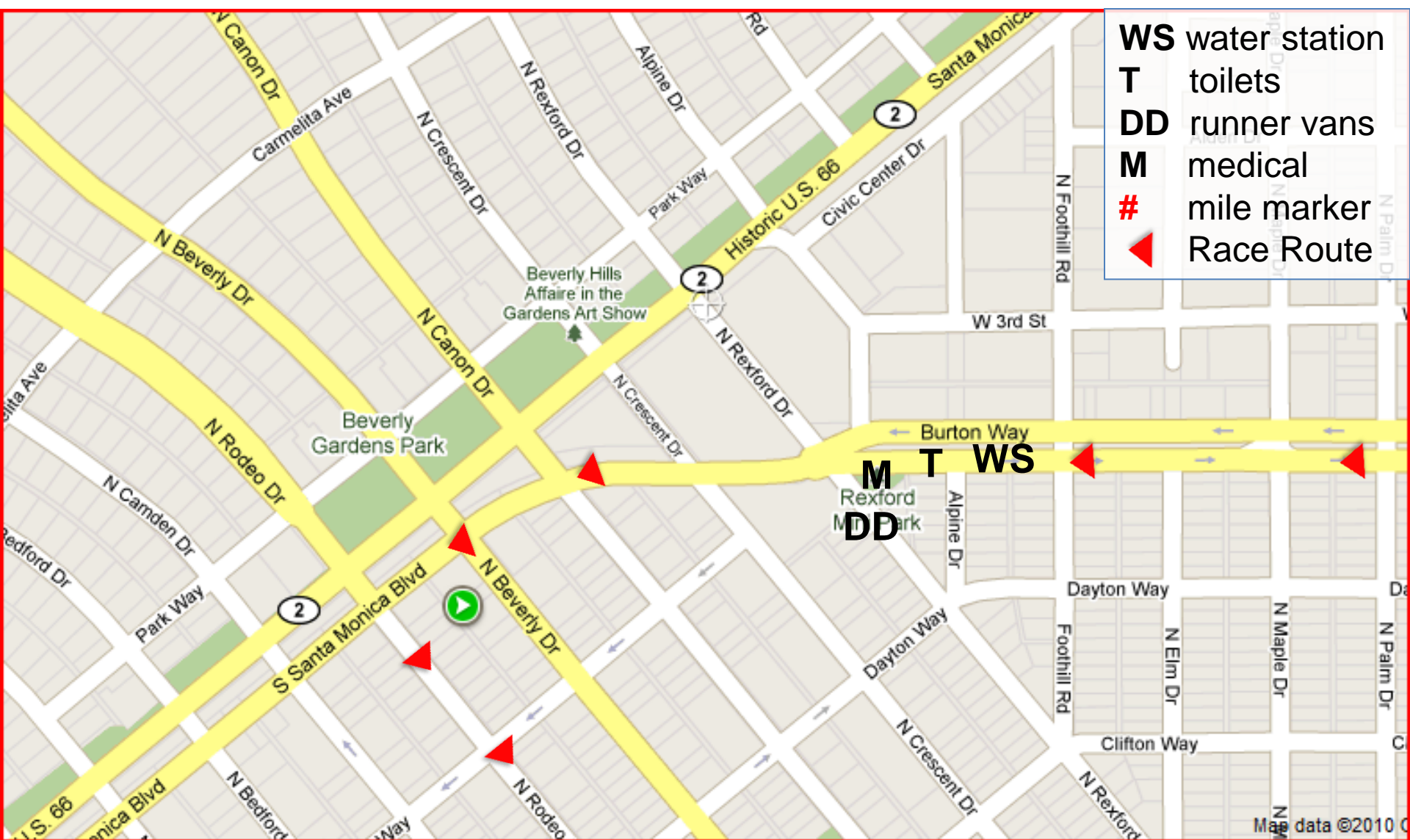
Mile 14 – Sunset & Sunset Plaza



Mile 15 – SM Blvd & Ramage

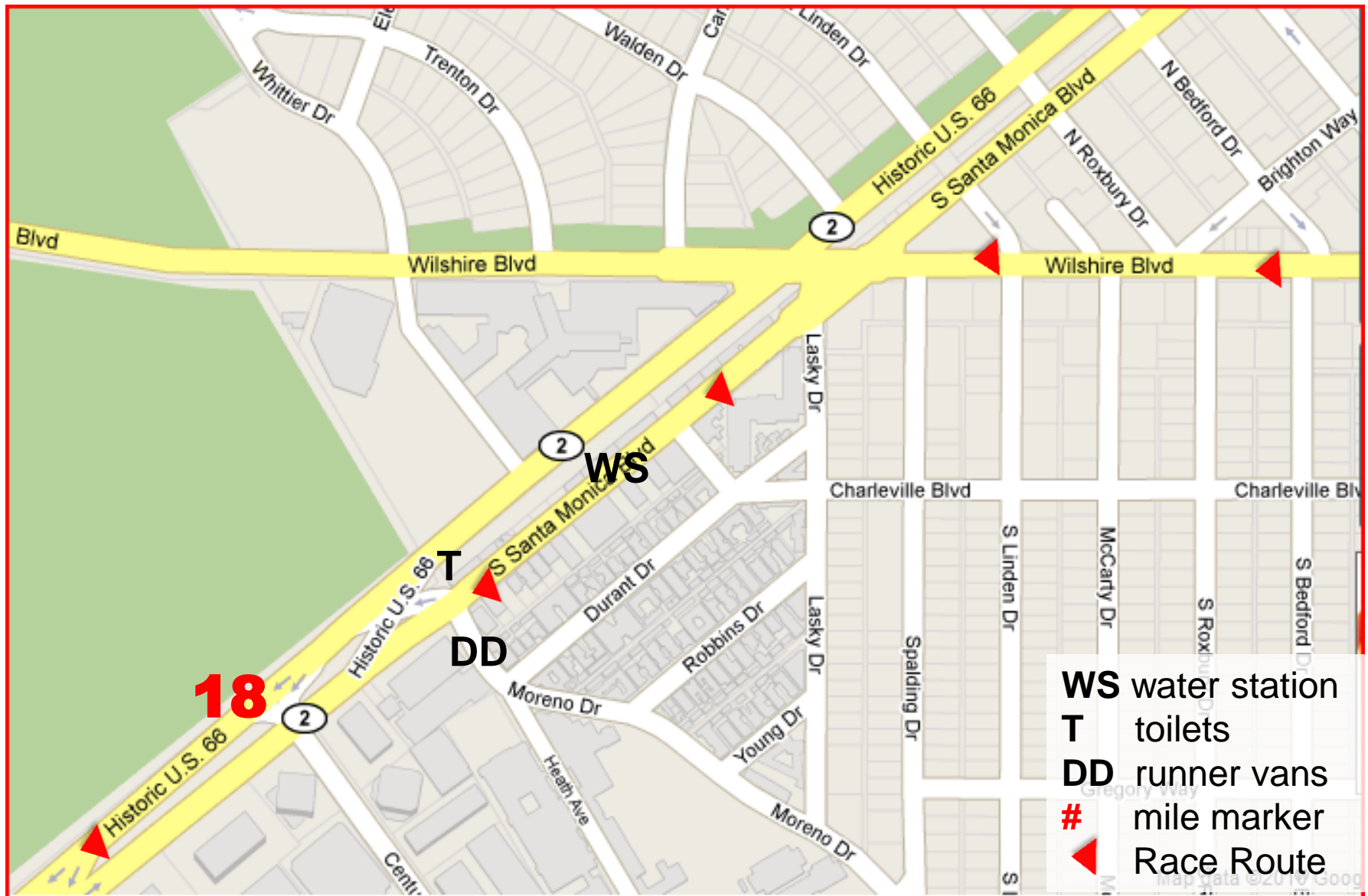


Mile 16 – Burton Way & Foothill



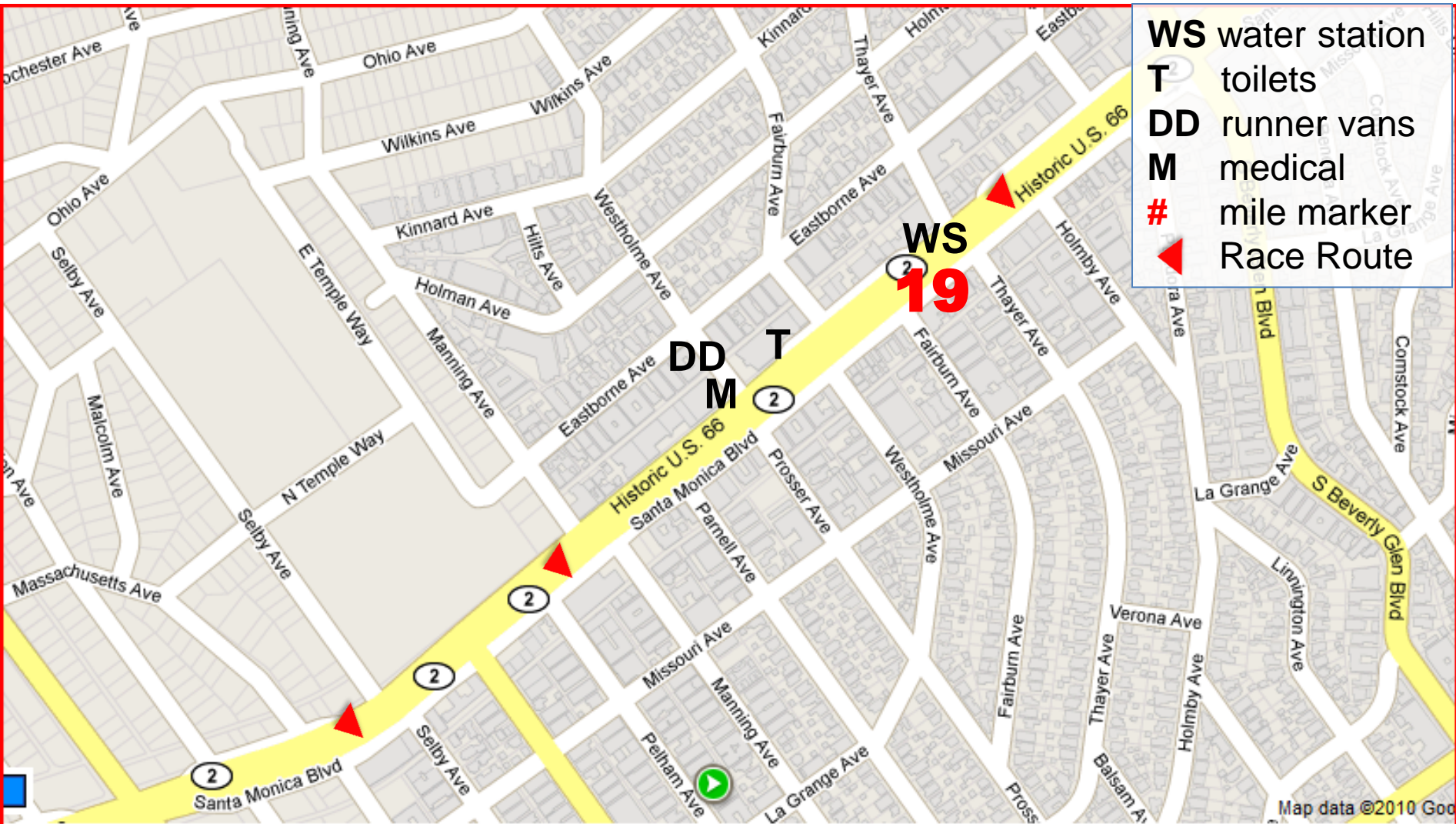
Mile Marker 16: On Doheny, R Side, 18 yds N of light pole on NW corner of Burton Way

Mile 17 – South SM Blvd & Charleville



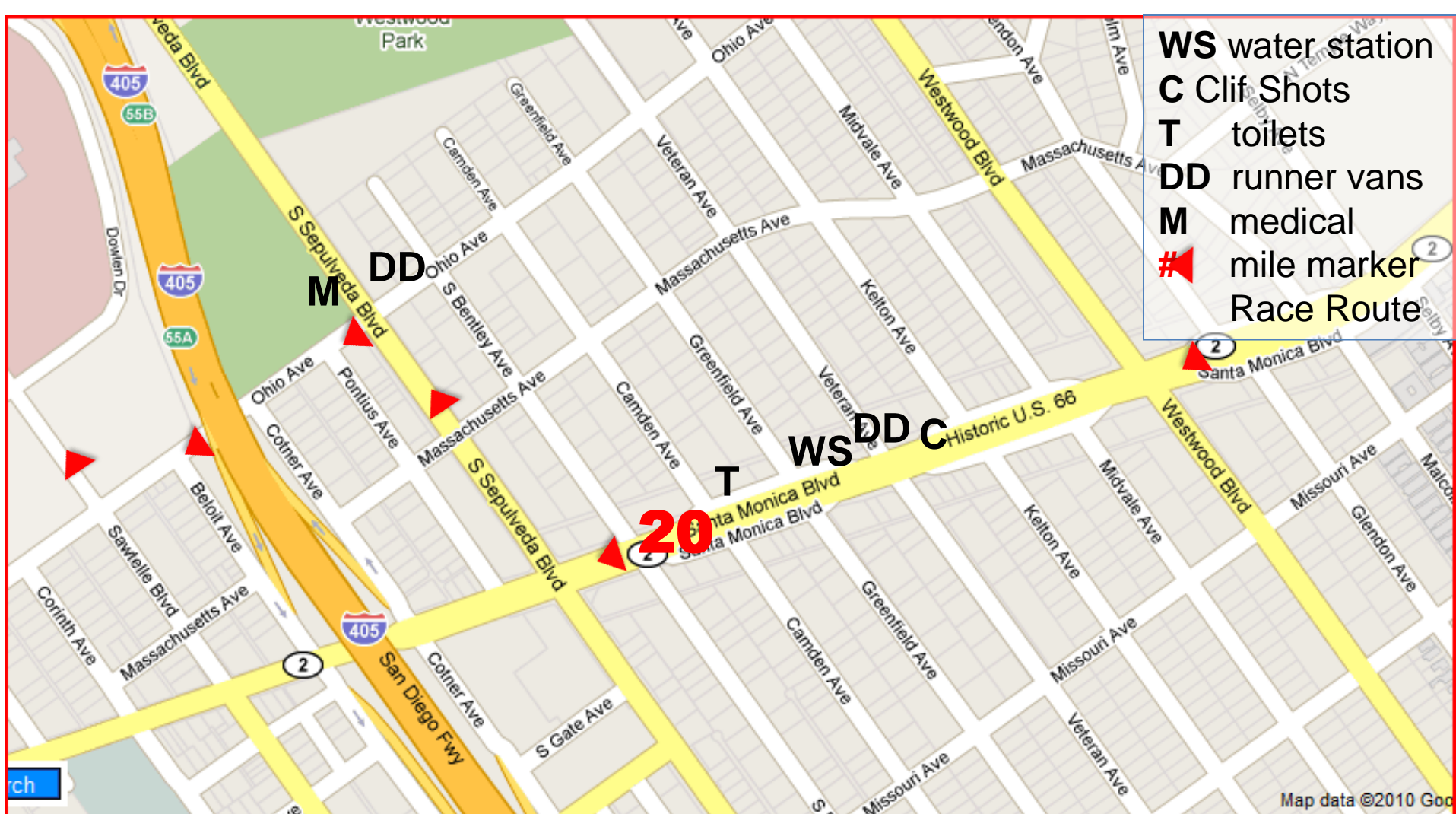
Mile Marker 17: On Rodeo Dr., L side, next to square metal cover in front of #400, 6 yds N of light pole on NE Corner Brighton Way

Mile 18 – SM Blvd & Thayer



Mile Marker 18: On Little SM Blvd, R side, middle of Moreno Dr.

Mile 19 – SM Blvd & Kelton



Mile Marker 19: On Santa Monica Bl, w-bound, at middle of driveway to #10537

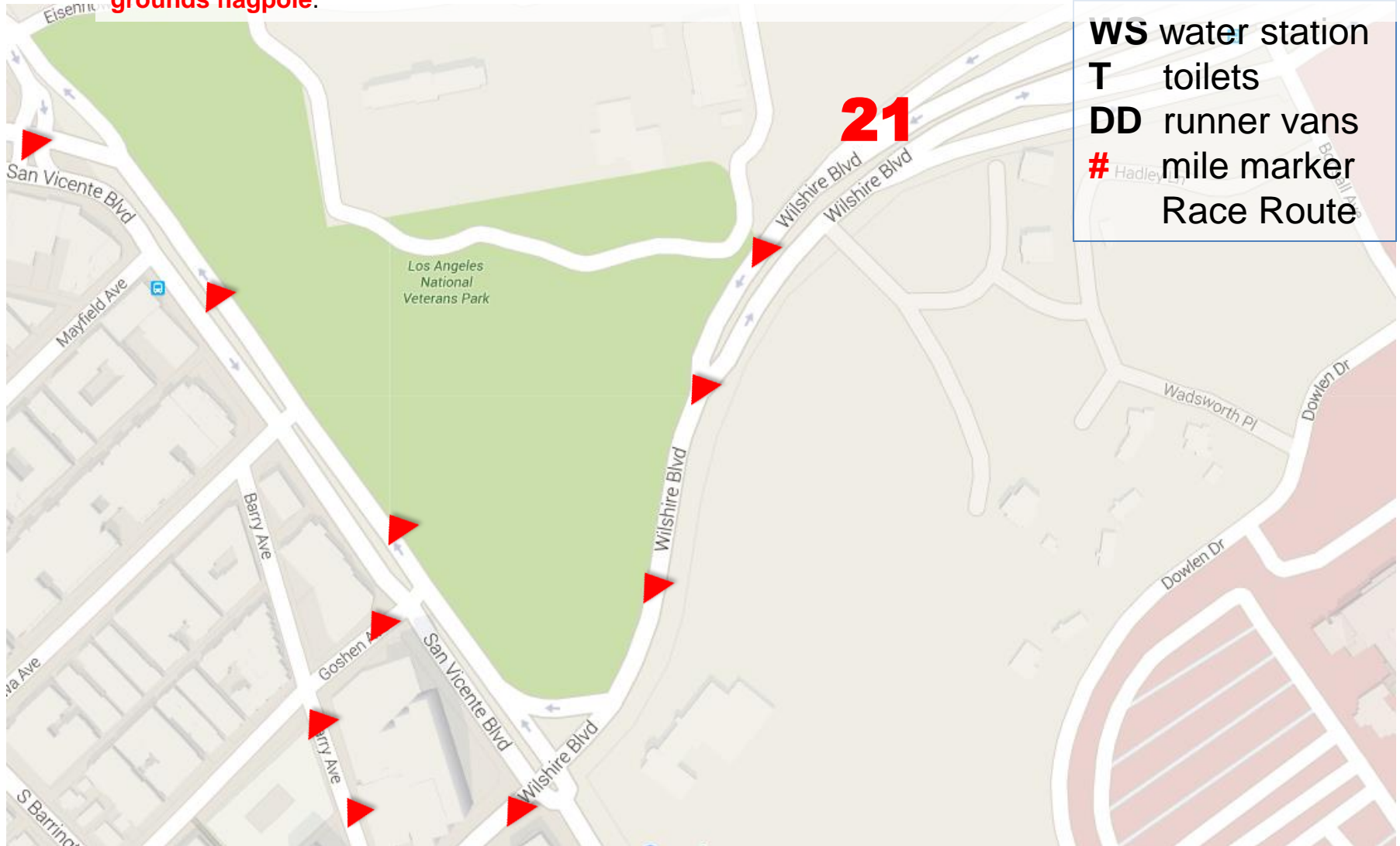
Mile 20 – 1440 S Sepulveda (north of Ohio)



Mile Marker 20: On SM Blvd, W bound, 3 yds E of 2nd light pole that's east of Bentley Ave.

Mile 21 – No Water Station

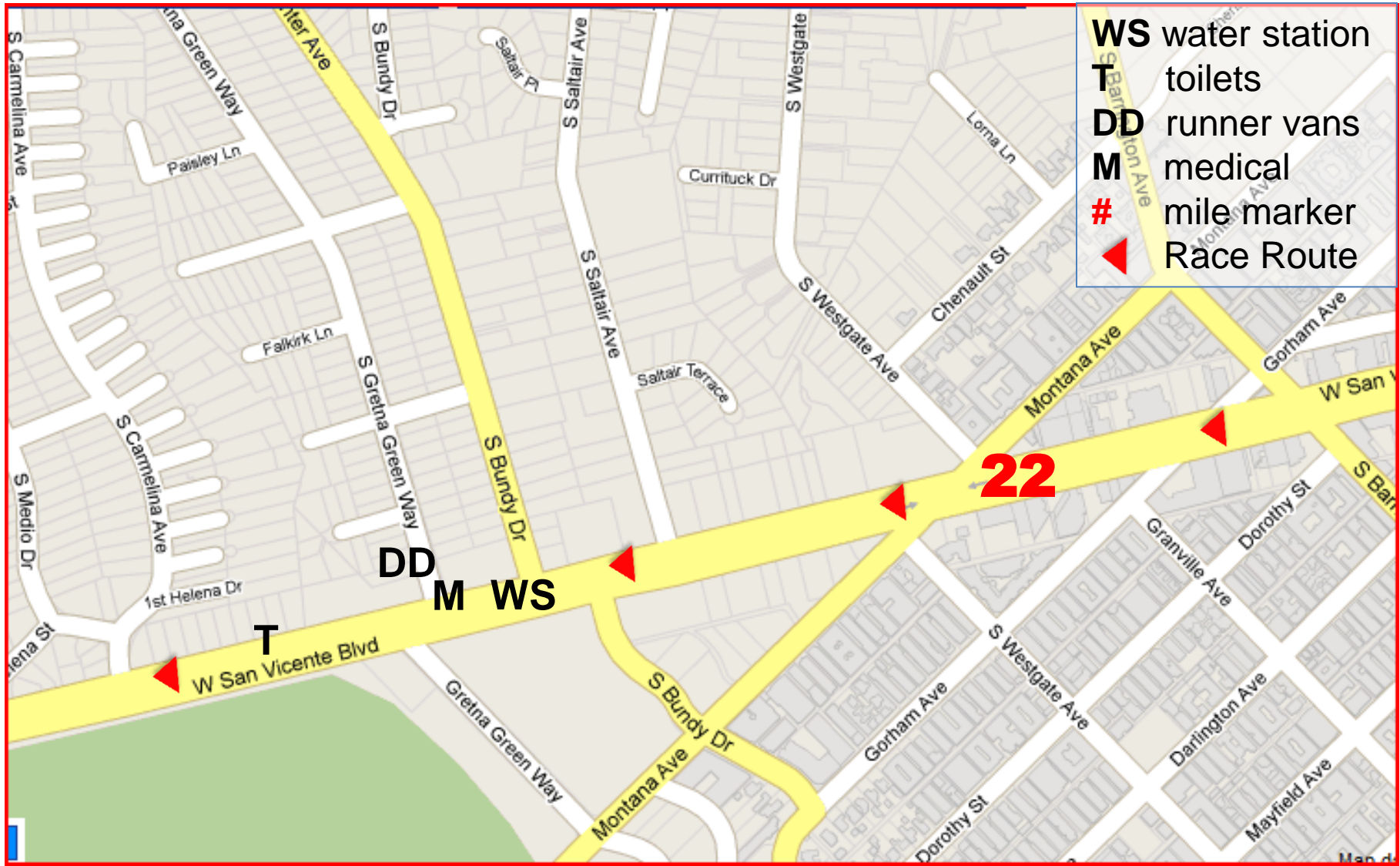
Mile Marker 21: On Wilshire Blvd W-bound, 5 ½ yds E of 1st light pole at start of bus turnout, in line with VA grounds flagpole.



Mile 22 – San Vicente & Bundy

Water Monster Location

Mile Marker 22: On San Vicente W-bound, just west of Katsuya and 44' west of parking meter BR51.



Mile 23 – San Vicente & 25th



Mile Marker 23: On San Vicente E-bound, 68' west of light pole on west side of Bristol Ave.

Mile 24 – San Vicente, west of 14th



Mile Marker 24: On San Vicente E-bound, 8 yds West of pole 2255357E on the west side of 18th St.

Mile 25 – Ocean & Marguerita



Mile Marker 25: On San Vicente E-bound, 6 yds west of the gate at 502 San Vicente.